

Guide to Air Force Installations Worldwide

2005 USAF Almanac

Major Active Duty Installations

Altus AFB, Okla. 73523-5000; 120 mi. SW of Oklahoma City. **Phone:** 580-482-8100; DSN 866-1110. **Majcom:** AETC. **Host:** 97th Air Mobility Wing. **Mission:** trains aircrew members for C-5, C-17, and KC-135 aircraft. **History:** activated January 1943; inactivated May 1945; reactivated January 1953. **Area:** 6,593 acres. **Runways:** 13,440 ft., 9,000-ft. parallel runway, and 3,500-ft. assault strip. **Altitude:** 1,381 ft. **Personnel:** permanent party military, 1,837; DOD civilians, 1,323. **Housing:** single family, officer, 230, enlisted, 653; unaccompanied, UAQ/UEQ, 478; visiting, 315, TLF, 30. **Clinic.**

Andersen AFB, Guam, APO AP 96543-5000; 2 mi. N of Yigo. **Phone:** (cmcl, from CONUS) 671-366-1110; DSN 315-366-1110. **Majcom:** PACAF. **Host:** 36th Air Expeditionary Wing. **Mission:** Pacific center for power projection, regional cooperation, and multinational training; serves as a logistic support and staging base for aircraft operating in the Pacific and Indian Oceans. **Major tenants:** 13th Air Force (PACAF); Det. 5, 22nd Space Operations Sq. (AFSPC); 613th Contingency Response Gp. (AMC); 734th Air Mobility Sq. (AMC); Helicopter Combat Support Sq. 5 (US Navy). **History:** activated 1945. Named for Gen. James Roy Andersen, who was chief of staff, Hq. AAF, Pacific Ocean Areas, and lost at sea in February 1945. **Area:** 20,270 acres. **Runways:** 11,182 ft. and 10,555 ft. **Altitude:** 612 ft. **Personnel:** permanent party military, 2,108; DOD civilians, 1,561. **Housing:** single family, officer, 236, enlisted, 1,153; unaccompanied, UOQ, 74, UAQ/UEQ, 1,018; visiting, VOQ, 74, VAQ/VEQ, 204, TLF, 18. **Clinic.**

Andrews AFB, Md. 20762-5000; 10 mi. SE of Washington, D.C. **Phone:** 301-981-1110; DSN 858-1110. **Majcom:** AMC. **Host:** 89th Airlift Wing. **Mission:** gateway to nation's capital and home of Air Force One. Provides worldwide airlift for the President, vice president, top US officials, and foreign heads of state. Also responsible for Presidential support and base operations; supports all branches of the armed services, several major commands, and federal agencies. **Major tenants:** Air Force Flight Standards Agency; Hq. AFOSI; AFOSI Academy; Air National Guard Readiness Center; 113th Wing (ANG), F-16; 459th ARW (AFRC), KC-135; Naval Air Facility; Marine Aircraft Gp.

49, Det. A; Air Force Review Boards Agency. **History:** activated May 1943. Named for Lt. Gen. Frank M. Andrews, military air pioneer and WWII commander of the European Theater, killed in aircraft accident May 3, 1943, in Iceland. **Area:** 6,853 acres. **Runways:** 9,755 ft. and 9,300 ft. **Altitude:** 281 ft. **Personnel:** permanent party military, 5,522; DOD civilians, 3,247. **Housing:** single family, officer, 383 (including 96 govt.-leased), enlisted, 1,667 (including 318 govt.-leased); unaccompanied, UAQ/UEQ, 923; visiting, VOQ, 136, VAQ/VEQ, 66, TLF, 68. **Hospital.**

Arnold AFB, Tenn. 37389; approx. 7 mi. SE of Manchester. **Phone:** 931-454-4204; DSN 340-4204. **Majcom:** AFMC. **Host:** Arnold Engineering Development Center. **Mission:** supports acquisition and sustainment of aerospace systems by conducting research, development, and evaluation testing for DOD, other government agencies, and commercial aerospace firms with the world's largest complex of wind tunnels, jet and rocket engine test cells, space simulation chambers, and hyperballistic ranges. **History:** base dedicated June 25, 1951. Named for Gen. of the Army H.H. "Hap" Arnold, wartime Chief of the Army Air Forces. **Area:** 39,081 acres. **Runway:** 6,000 ft. **Altitude:** 1,100 ft. **Personnel:** permanent party military, 102; DOD civilians, 177. **Housing:** single family, officer, 14, enlisted, 25; unaccompanied, visiting, 38. **Medical aid station and small VA clinic.**

Aviano AB, Italy, APO AE 09604; adjacent to Aviano, 50 mi. N of Venice. **Phone:** (cmcl, from CONUS) 011-39-0434-66-7111; DSN 632-1110. **Majcom:** USAFE. **Host:** 31st Fighter Wing. **Mission:** maintains two LANTIRN-equipped F-16 fighter squadrons, the 510th and the 555th, and 603rd Air Control Sq. **Major tenants:** 16th Air Force (USAFE); Hq. 401st Air Expeditionary Wing. **Geographically Separated Units (GSUs):** Det. 2, 401st AEW Pristina (Kosovo) Serbia; Det. 1, 401st AEW, Sarajevo, Bosnia; 774th Expeditionary Air Base Gp., Istres AB, France; Det. 3, 401st AEW, Rhein-Main AB, Germany; 31st RED HORSE Flt. and 31st Munitions Sq., Camp Darby, Italy; 31st Munitions Support Sq., Ghedi AB, Italy; 99th Ex. Recon. Sq., RAF Akrotiri, Cyprus; 496th Air Base Sq., Morón AB, Spain. **History:** one of the oldest Italian air bases, dating

to 1911. USAF began operations 1954. **Area:** 1,467 acres. **Runway:** 8,596 ft. **Altitude:** 413 ft. **Personnel:** permanent party military, 3,500; DOD civilians, 260. **Housing:** 681 govt.-leased (189 officer, 592 enlisted); unaccompanied, UAQ/UEQ, 812; visiting, 74, DV, 6. **Clinic** (contracted with local hospital).

Barksdale AFB, La. 71110-5000; in Bossier City. **Phone:** 318-456-1110; DSN 781-1110. **Majcom:** ACC. **Host:** 2nd Bomb Wing. **Mission:** B-52H operations and training. **Major tenants:** 8th Air Force (ACC); 917th Wing (AFRC), A-10, B-52H; 8th Air Force Museum. **History:** activated Feb. 3, 1933. Named for Lt. Eugene H. Barksdale, WWI airman killed in an August 1926 crash. **Area:** 22,000 acres (18,000 acres reserved for recreation). **Runway:** 11,756 ft. **Altitude:** 166 ft. **Personnel:** permanent party military, 6,230; DOD civilians, 1,155. **Housing:** single family, officer, 135, enlisted, 594; unaccompanied, 876; visiting, VOQ, 125, VAQ/VEQ, 102, TLF, 24. **Superclinic.**

Beale AFB, Calif. 95903-5000; 13 mi. E of Marysville. **Phone:** 530-634-3000; DSN 368-1110. **Majcom:** ACC. **Host:** 9th Reconnaissance Wing. **Mission:** U-2, KC-135, and Global Hawk missions. **Major tenants:** 940th ARW (AFRC), KC-135; 7th Space Warning Sq. (AFSPC), PAVE PAWS; 548th Intelligence Gp. (ACC). **History:** originally US Army's Camp Beale; transferred to Air Force April 1948; became Air Force base in November 1951. Named for Brig. Gen. E.F. Beale, Indian agent in California prior to Civil War. **Area:** 22,944 acres. **Runway:** 12,000 ft. **Altitude:** 113 ft. **Personnel:** permanent party military, 3,462; DOD civilians, 673. **Housing:** single family, officer, 159, enlisted, 1,294; unaccompanied, 545; visiting, VOQ, 53, VAQ/VEQ, 125, TLF, 46. **Clinic.**

Bolling AFB, D.C. 20032-5000; 3 mi. S of US Capitol. **Phone:** 703-545-6700; DSN 227-0101. **Host:** 11th Wing, which includes the USAF Band and USAF Honor Guard. **Mission:** Hq. USAF direct reporting unit with support responsibilities for 40,000 USAF members worldwide. **Major tenants:** Air Force Chief of Chaplains; Air Force Surgeon General; Air Force Medical Operations Agency; Defense Intelligence Agency; Air Force Legal Services Agency; 497th Intelligence Gp. (ACC). **His-**

tory: activated October 1917. Named for Col. Raynal C. Bolling, first high-ranking Army Air Service officer killed in WWI. **Area:** 607 acres. **Runway:** Helipad only. **Altitude:** 20 ft. **Personnel:** permanent party military, 1,935; DOD civilians, 914. **Housing:** single family, officer, 285, enlisted, 860; unaccompanied, UAQ/UEQ, 331; visiting, VOQ, 62, VAQ/VEQ, 87, TLF, 100. **Clinic.**

Buckley AFB, Colo. 80011-9524; 8 mi. E of Denver. **Phone:** 720-847-9011 DSN 847-9011. **Majcom:** AFSPC. **Host:** 460th Space Wing. **Mission:** provides superior global surveillance for combatant commanders, worldwide missile warning, expeditionary forces, and support to homeland defense missions. Focal point for transition to Space Based Infrared System. **Major tenants:** 2nd SWS, 140th Wing (ANG); Aerospace Data Facility; Navy/Marine Reserve Center; Air Reserve Personnel Center; Army Aviation Support Facility; Defense Finance and Accounting Center-Denver. **History:** activated April 1, 1942, as a gunnery training facility. Named for 1st Lt. John H. Buckley, National Guardsman, killed Sept. 17, 1918. ANG assumed control from US Navy in 1959. Became active duty Air Force base Oct. 2, 2000. **Area:** 3,832 acres. **Runway:** 11,000 ft. **Altitude:** 5,663 ft. **Personnel:** permanent party military, 3,626; DOD civilians, 3,337. **Housing:** unaccompanied, UAQ/UEQ, 380 **Clinic.**

Cannon AFB, N.M. 88103-5000; 7 mi. W of Clovis. **Phone:** 505-784-4131; DSN 681-1110. **Majcom:** ACC. **Host:** 27th FW. **Mission:** F-16 operations. **History:** activated August 1942. Named for Gen. John K. Cannon, WWII commander of all Allied air forces in the Mediterranean Theater and former commander, Tactical Air Command. **Area:** 3,789 acres, excluding range. **Runways:** 10,000 ft. and 8,200 ft. **Altitude:** 4,295 ft. **Personnel:** permanent party military, 3,485; DOD civilians, 661. **Housing:** single family, officer, 143, enlisted, 1,501; unaccompanied, 835; visiting, 57. TLF, 36. **Ambulatory care clinic.**

Charleston AFB, S.C. 29404-5000; 10 mi. from downtown Charleston. **Phone:** 843-963-2100; DSN 673-2100. **Majcom:** AMC. **Host:** 437th AW. **Mission:** C-17 operations. **Major tenant:** 315th AW (AFRC assoc.), C-17. **History:** activated October 1942; inactivated March 1946; reactivated August 1953. **Area:** 6,033 acres (including auxiliary airfield). **Runway:** 9,000 ft.; joint-use airfield. **Altitude:** 46 ft. **Personnel:** permanent party military, 4,169; DOD civilians, 984. **Housing:** single family, officer, 148, enlisted, 1,178; unaccompanied, UAQ/UEQ, 587; visiting, VOQ, 156, VAQ/VEQ, 40, TLF, 40. **Clinic.**

Columbus AFB, Miss. 39710-1000; 7.5 mi. NW of Columbus. **Phone:** 662-434-7322; DSN 742-1110. **Majcom:** AETC. **Host:** 14th Flying Training Wing. **Mission:** Specialized Undergraduate Pilot Training (T-1, T-37, T-38). **History:** activated 1942 for pilot training. **Area:** 5,325 acres. **Runways:** 12,000 ft., 8,000 ft., and 6,300 ft. **Altitude:** 219 ft. **Personnel:** permanent party military, 1,492; DOD civilians, 653. **Housing:** single family, 539; unaccompanied, UOQ, 234, UAQ/UEQ, 166; visiting, 73, DV, 4; TLF, 20. **Clinic.**

Davis-Monthan AFB, Ariz. 85707-5000; within Tucson. **Phone:** 520-228-1110; DSN 228-1110. **Majcom:** ACC. **Host:** 355th Wing. **Mission:** A-10 combat crew training; OA-10 and FAC HC-130 training and operations; EC-130H; HH-60 Pavhawk; and CSAR operations. **Major tenants:** 12th Air Force (ACC); Aerospace Maintenance and Regeneration Center (AFMC), stor-

age location for excess DOD aerospace vehicles; 305th Rescue Sq. (AFRC), HH-60; 55th ECG (ACC); 563rd RQG (AFSOC); US Customs. **History:** activated 1927. Named for two local aviators: 2nd Lt. Samuel H. Davis, killed Dec. 28, 1921, and 2nd Lt. Oscar Monthan, killed March 27, 1924. **Area:** 10,633 acres. **Runway:** 13,643 ft. **Altitude:** 2,404 ft. **Personnel:** permanent party military, 6,900; DOD civilians, 1,312. **Housing:** single family, officer, 125, enlisted, 1,129; unaccompanied, 756; visiting, VOQ, 20, VAQ/VEQ, 61, DV, 165, TLF, 50. **Clinic.**

Dover AFB, Del. 19902-7209; 3 mi. SE of Dover. **Phone:** 302-677-3000; DSN 445-3000. **Majcom:** AMC. **Host:** 436th AW. **Mission:** provides 25 percent of nation's intertheater airlift capability; only combat-ready C-5 wing capable of employing airdrop and special operations tactics for worldwide airlift; operates largest DOD aerial port facility; houses military's East Coast mortuary. **Major tenant:** 512th AW (AFRC assoc.). **History:** activated December 1941; inactivated 1946; reactivated February 1951. **Area:** 3,908 acres. **Runways:** 12,900 ft. and 9,600 ft. **Altitude:** 28 ft. **Personnel:** permanent party military, 4,400; DOD civilians, 721. **Housing:** single family, officer, 142, enlisted, 1,274; unaccompanied, UAQ/UEQ, 725; visiting, VOQ, 252, VAQ/VEQ, 34, TLF, 19. **Clinic.**

Dyess AFB, Tex. 79607-1980; WSW border of Abilene. **Phone:** 325-696-1110; DSN 461-1110. **Majcom:** ACC. **Host:** 7th BW. **Mission:** B-1 operations. **Major tenant:** 317th Airlift Gp. (AMC), C-130. **History:** activated April 1942; deactivated December 1945; reactivated as Abilene AFB September 1955. In December 1956, renamed for Lt. Col. William E. Dyess, WWII fighter pilot who escaped from a Japanese prison camp, killed in P-38 crash in December 1943. **Area:** 6,342 acres (including off-base sites). **Runway:** 13,500 ft. **Altitude:** 1,789 ft. **Personnel:** permanent party military, 5,160; DOD civilians, 526. **Housing:** single family, officer, 166, enlisted, 1,228; unaccompanied, 808; visiting, VOQ, 77, VAQ/VEQ, 96, TLF, 39. **Clinic.**

Edwards AFB, Calif. 93524; adjacent to Rosamond. **Phone:** 661-277-1110; DSN 527-3510. **Majcom:** AFMC. **Host:** 95th Air Base Wing. **Mission:** Air Force Flight Test Center conducts developmental and follow-on testing and evaluation of manned and unmanned aircraft and related avionics, and flight-control and weapon systems. AFFTC also operates the USAF Test Pilot School, which trains test pilots, flight-test engineers, and flight-test navigators. Base is a secondary landing site for space shuttle missions. **Major tenants:** AFRL's Propulsion Directorate (AFMC); Dryden Flight Research Center (NASA); USMC Air Reserve helicopter squadrons and detachment headquarters, HMM 764 and HMH 769. **History:** activities began in September 1933 when the Muroc Bombing and Gunnery Range was established. In 1942 it was designated Muroc Army Air Base. Renamed in 1949 for Capt. Glen W. Edwards, killed June 5, 1948, in crash of a YB-49 "Flying Wing." **Area:** 301,000 acres. **Runways:** 21, from 4,000 to 39,000 ft. **Altitude:** 2,302 ft. **Personnel:** permanent party military, 3,711; DOD civilians, 4,450. **Housing:** single family, officer, 400, enlisted, 1,233; unaccompanied, UOQ, 80, UAQ, 630; UEQ, 94; visiting, VOQ, 67, VAQ/VEQ, 52, DV, 34, TLF, 50. **Medical and dental clinics.**

Eglin AFB, Fla. 32542; 2 mi. SW of the twin cities of Niceville and Valparaiso; 7 mi. NE of Fort Walton Beach. **Phone:** 850-882-1110; DSN 872-1110. **Majcom:** AFMC. **Host:** 96th

ABW. **Mission:** Air Armament Center is responsible for development, acquisition, testing, deployment, and sustainment of all air-delivered weapons. **Major tenants:** AFRL's Munitions Directorate (AFMC); 33rd FW (ACC), F-15; 53rd Wing (ACC); 919th Special Operations Wing (AFRC) at Duke Field, MC-130; Air Force Armament Museum; Army 6th Ranger Battalion; Naval Explosive Ordnance Disposal School. **History:** activated 1935. Named for Lt. Col. Frederick I. Eglin, WWI flier killed in aircraft accident Jan. 1, 1937. **Area:** 463,452 acres. Eglin is the nation's largest Air Force base in terms of acreage, covering an area roughly two-thirds the size of Rhode Island. **Runways:** 12,000 ft. and 10,000 ft. **Altitude:** 85 ft. **Personnel:** permanent party military, 4,302; DOD civilians, 3,012 (excluding Hurlburt Field). **Housing:** single family, officer, 218, enlisted, 2,116; unaccompanied, UAQ/UEQ, 1,212; visiting, VOQ, 169, VAQ/VEQ, 156, TLF, 87. **Hospital.**

Eielson AFB, Alaska 99702-5000; 26 mi. SE of Fairbanks. **Phone:** 907-377-1110; DSN 317-377-1110. **Majcom:** PACAF. **Host:** 354th FW. **Mission:** F-16C/D and A/OA-10 operations. **Major tenants:** Arctic Survival School (AETC); 168th Air Refueling Wing (ANG), KC-135; 353rd Combat Training Sq. **History:** activated October 1944. Named for Carl Ben Eielson, Arctic aviation pioneer who died in an Arctic rescue mission in November 1929. **Area:** 19,790 acres (including 16 remote sites, 63,195 acres). **Runway:** 14,500 ft. **Altitude:** 534 ft. **Personnel:** permanent party military, 3,068; DOD civilians, 963. **Housing:** single family, officer, 181, enlisted, 1,243; unaccompanied, UOQ, 8, UAQ, 522, UEQ, 16; visiting, VOQ, 206, VAQ/VEQ, 328, TLF, 40. **Outpatient clinic.**

Ellsworth AFB, S.D. 57706-5000; 12 mi. ENE of Rapid City. **Phone:** 605-385-5056; DSN 675-5056. **Majcom:** ACC. **Host:** 28th BW. **Mission:** B-1 operations. **Major tenants:** Det. 21, Belle Fourche Electronic Scoring Site; Det. 8, 372nd Training Sq. (AETC); Det. 226, AFOSI. **History:** activated January 1942 as Rapid City AAB; renamed June 13, 1953, for Brig. Gen. Richard E. Ellsworth, killed March 18, 1953, in RB-36 crash. **Area:** 5,411 acres. **Runway:** 13,500 ft. **Altitude:** 3,276 ft. **Personnel:** permanent party military, 3,550; DOD civilians, 659. **Housing:** single family, officer, 430, enlisted, 1,524; unaccompanied, 728; visiting, 80, TLF, 29. **Clinic.**

Elmendorf AFB, Alaska 99506-5000; bordering Anchorage. **Phone:** 907-552-1110; DSN 317-552-1110. **Majcom:** PACAF. **Host:** 3rd Wing. **Mission:** C-12, C-130, E-3 Airborne Warning and Control System, F-15C/D, and F-15E operations. Hub for air traffic to and from Far East. **Major tenants:** Alaskan Command; 11th Air Force (PACAF); Alaskan NORAD Region. **History:** activated July 1940. Named for Capt. Hugh Elmendorf, killed Jan. 13, 1933. **Area:** 13,100 acres. **Runways:** 10,000 ft. and 7,500 ft. **Altitude:** 213 ft. **Personnel:** permanent party military, 7,123; DOD civilians, 1,006. **Housing:** single family, officer, 172, enlisted, 1,640; unaccompanied, UAQ/UEQ, 1,044; visiting, VOQ, 196, VAQ/VEQ, 203, TLF, 86. **Hospital.**

Fairchild AFB, Wash. 99011-5000; 12 mi. WSW of Spokane. **Phone:** 509-247-1110; DSN 657-1110. **Majcom:** AMC. **Host:** 92nd Air Refueling Wing. **Mission:** KC-135R operations. **Major tenants:** 336th Training Gp. (USAF Survival School, AETC); 141st ARW (ANG), KC-135E. **History:** activated January 1942. Named for Gen. Muir S. Fairchild, USAF vice chief of staff at his death in 1950. **Area:** 5,823 acres. **Runway:** 13,901 ft. **Altitude:** 2,426 ft. **Personnel:**

permanent party military, 3,560; DOD civilians, 474. **Housing:** single family, officer, 150, enlisted, 1,171; unaccompanied, UAQ/UEQ, 796; visiting, VOQ, 120, VAQ/VEQ, 187, TLF, 18. **Clinic.**

F.E. Warren AFB, Wyo. 82005-5000; adjacent to Cheyenne. **Phone:** 307-773-1110; DSN 481-1110. **Majcom:** AFSPC. **Host:** 90th SW. **Mission:** controls, maintains, and operates fewer than 50 Peacekeeper and 150 Minuteman III ICBMs; UH-1N. **Major tenants:** 20th Air Force (AFSPC); Air Force ICBM Museum. **History:** activated as Ft. D.A. Russell July 4, 1867; under Army jurisdiction until 1949, when reassigned to USAF; renamed in 1930 for Francis Emory Warren, Wyoming Senator and first state governor. **Area:** 5,866 acres. Missile site area covering more than 12,600 sq. mi. in Wyoming, Colorado, and Nebraska. **Runway:** none. **Altitude:** 6,142 ft. **Personnel:** permanent party military, 3,792; DOD civilians, 555. **Housing:** single family, officer, 114, enlisted, 717; unaccompanied, UAQ/UEQ, 786; visiting, 30, TLF, 38. **Clinic.**

Goodfellow AFB, Tex. 76908-4410; SE of San Angelo. **Phone:** 325-654-3231; DSN 477-3231. **Majcom:** AETC. **Host:** 17th Training Wing. **Mission:** trains intelligence, fire protection, and special instruments personnel for US military and DOD and international agencies. **Major tenants:** 344th Military Intelligence Battalion (US Army); Navy Technical Training Center det.; USMC det.; NCO Academy. **History:** activated January 1941. Named for Lt. John J. Goodfellow Jr., WWI observation airplane pilot killed in combat Sept. 14, 1918. **Area:** 1,136 acres. **Runway:** none. **Altitude:** 1,900 ft. **Personnel:** permanent party military, 1,716; DOD civilians, 851. **Housing:** single family, officer, 2, enlisted, 296; unaccompanied, UOQ, 51, UAQ/UEQ, 180; visiting, VOQ, 188, VAQ/VEQ, 371, TLF, 31. **Clinic.**

Grand Forks AFB, N.D. 58205-5000; 16 mi. W of Grand Forks. **Phone:** 701-747-3000; DSN 362-3000. **Majcom:** AMC. **Host:** 319th ARW. **Mission:** KC-135R operations. **History:** activated 1956. Named after town of Grand Forks, whose citizens bought the property for the Air Force. **Area:** 5,418 acres. **Runway:** 12,351 ft. **Altitude:** 911 ft. **Personnel:** permanent party military, 2,793; DOD civilians, 400. **Housing:** single family, officer, 152, enlisted, 938; unaccompanied, UAQ/UEQ, 587; visiting, VOQ, 31, VAQ/VEQ, 17, TLF, 27. **Hospital.**

Hanscom AFB, Mass. 01731-5000; 17 mi. NW of Boston. **Phone:** 781-377-4441; DSN 478-5980. **Majcom:** AFMC. **Host:** 66th ABW. **Mission:** Electronic Systems Center manages development and acquisition of command and control systems. **Major tenants:** AFRL's Space Vehicles Directorate-Hanscom; AFRL's Sensors Directorate-Hanscom. **History:** activated 1941. Named for Laurence G. Hanscom, a pre-WWII advocate of private aviation, killed in a lightplane accident in 1941. **Area:** 846 acres. **Runway:** no flying mission; transient USAF aircraft use runways of Laurence G. Hanscom Field, state-operated airfield adjoining the base. **Altitude:** 133 ft. **Personnel:** permanent party military, 1,478; DOD civilians, 1,371. **Housing:** single family, officer, 359, enlisted, 491; unaccompanied, UOQ, 17, UAQ/UEQ, 220; visiting, VOQ 25, VAQ/VEQ, 93, TLF, 39. **Clinic.**

Hickam AFB, Hawaii 96853-5000; 9 mi. W of Honolulu. **Phone:** 808-449-7110 (Oahu military operator); DSN 315-449-7110. **Majcom:** PACAF. **Host:** 15th AW. **Mission:** provides base and logistical support for 140 associate

Air Force Installations						
Major installations	FY00	FY01	FY02	FY03	FY04	FY05
US and possessions	74	74	72	72	72	72
Foreign	13	13	13	13	13	13
Worldwide	87	87	85	85	85	85
Minor installations						
US and possessions	80	80	80	80	80	80
Foreign	3	2	2	2	2	2
Worldwide	83	82	82	82	82	82
Includes Air National Guard and Air Force Reserve Command.						

and tenant units in Hawaii and other Pacific-region locations; airlift for commander, PACOM, and commander, PACAF; and maintenance and refueling support for aircraft transiting between the US mainland and the western Pacific. **Major tenants:** PACAF; 154th Wing (ANG), C-130, F-15, KC-135R; Joint POW/MIA Accounting Command. **History:** activated September 1938. Named for Lt. Col. Horace M. Hickam, aviation pioneer killed in crash Nov. 5, 1934. **Area:** 2,761 acres. **Runways:** Four joint-use runways shared with Honolulu Arpt.: 12,357 ft., 12,000 ft., 9,000 ft., and 6,952 ft. **Altitude:** 13 ft. **Personnel:** permanent party military, 4,968; DOD civilians, 1,301. **Housing:** single family, officer, 461, enlisted, 2,044; unaccompanied, UAQ/UEQ, 766; visiting, VOQ, 200, VAQ/VEQ, 115, TLF, 40. **Clinic.**

Hill AFB, Utah 84056-5990; 25 mi. N. of Salt Lake City. **Phone:** 801-777-1110; DSN 777-1110. **Majcom:** AFMC. **Host:** 75th ABW. **Mission:** Ogden Air Logistics Center provides worldwide engineering and logistics management for F-16s; maintains the A-10, C-130, and F-16; handles logistics management and maintenance for Minuteman and Peacekeeper ICBMs; provides sustainment and logistics support for space and C3I programs; overhauls and repairs landing gear for all USAF (and 70 percent of DOD) aircraft; leading provider of rocket motors, small missiles, air munitions and guided bombs, photonics imaging and reconnaissance equipment, simulators and training devices, avionics, hydraulics and pneumatics instruments, and software. **Major tenants:** 388th FW (ACC); 419th FW (AFRC), F-16; Hill Aerospace Museum; Defense Enterprise Computing Center (DISA); Defense Distribution Depot Hill Utah; Defense Logistics Agency; 372nd Recruiting Gp. (USAF). **History:** activated 1940. Named for Maj. Ployer P. Hill, killed Oct. 30, 1935, while test flying the first B-17. **Area:** 6,797 acres; manages 962,076 acres (Utah Test and Training Range). **Runway:** 13,500 ft. **Altitude:** 4,789 ft. **Personnel:** permanent party military, 5,322; DOD civilians, 11,055. **Housing:** single family, officer, 178, enlisted, 960; unaccompanied, UAQ/UEQ, 786; visiting, VOQ, 13, VAQ/VEQ, 147, TLF, 61. **Clinic.**

Holloman AFB, N.M. 88310; 8 mi. SW of Alamogordo. **Phone:** 505-572-1110; DSN 572-1110. **Majcom:** ACC. **Host:** 49th FW. **Mission:** F-117 operations. **Major tenants:** 46th Test Gp. (AFMC); 4th Space Control Sq. (AFSPC); German Air Force Flying Training Center. **History:** activated 1941. Named for Col. George Holloman, guided-missile pioneer. **Area:** 58,000 acres. **Runways:** 12,000 ft., 10,500 ft., and 8,000 ft. **Altitude:** 4,350 ft. **Personnel:** perma-

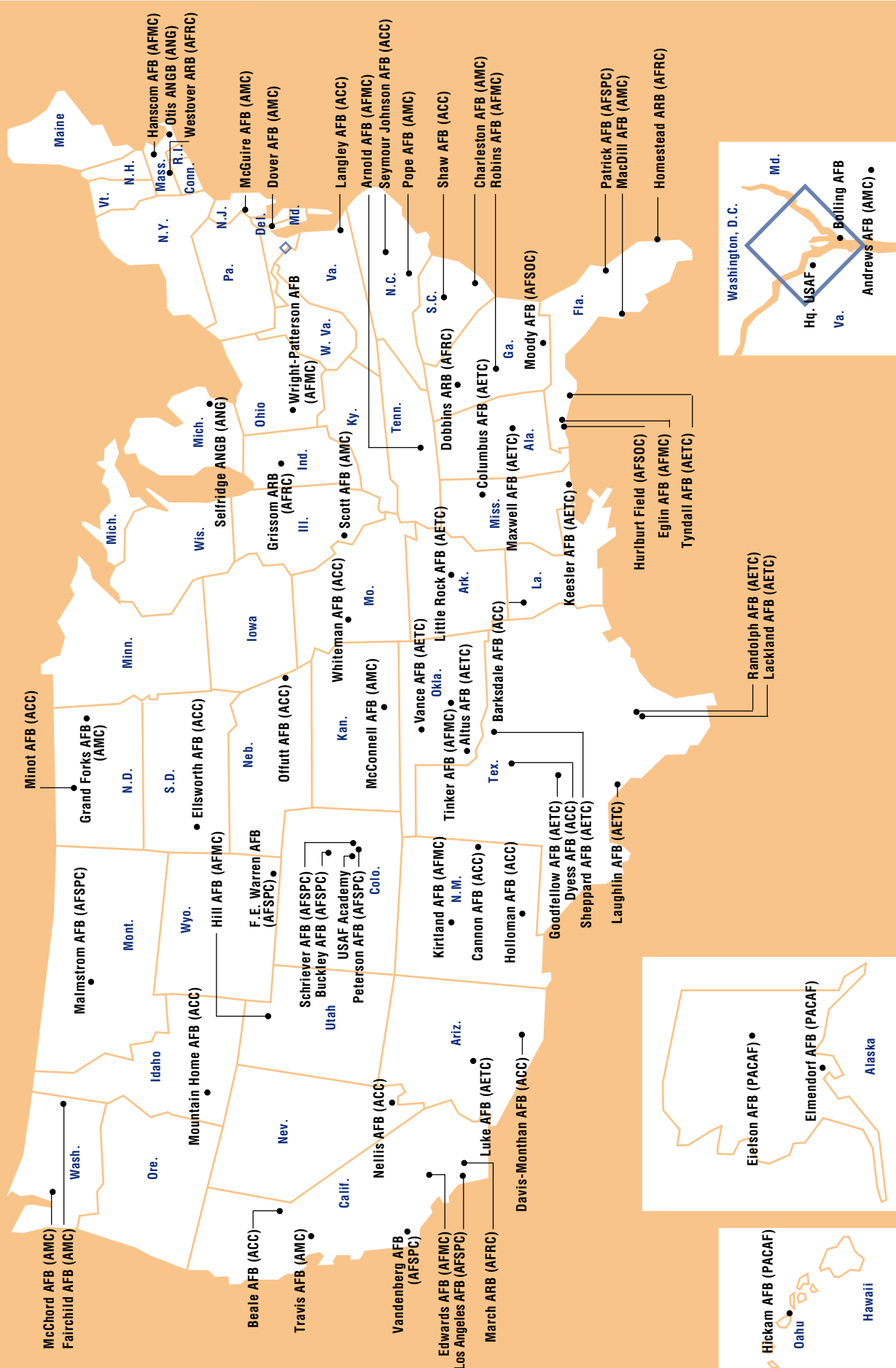
nent party military, 3,982; DOD civilians, 838. **Housing:** single family, officer, 190, enlisted, 1,250; unaccompanied, 945; visiting, 195, TLF, 48. **Clinic.**

Hurlburt Field, Fla. 32544-5000; 5 mi. W of Fort Walton Beach. **Phone:** 850-884-7464; DSN 579-7464. **Majcom:** AFSOC. **Host:** 16th Special Operations Wing. **Mission:** specialized airpower, equipped with AC-130H/U, MC-130H, MC-130P, MH-53J/M (located at Eglin AFB). **Major tenants:** AFSOC; USAF C2 Training Innovation Gp.; 823rd RED HORSE Sq.; USAF Combat Weather Center; C2 Warrior School; USAF Special Operations School; Joint Special Operations University; 505th Command and Control Wing; 605th Test and Evaluation Sq.; 25th Information Operations Sq.; 18th Flight Test Sq.; Det. 1, 334th Training Sq. **History:** activated 1943. Named for Lt. Donald W. Hurlburt, WWII pilot killed Oct. 1, 1943. **Area:** 6,600 acres. **Runway:** 6,900 ft. **Altitude:** 38 ft. **Personnel:** permanent party military, 8,000; DOD civilians, 700. **Housing:** single family, officer, 52, enlisted, 628; unaccompanied, UAQ/UEQ, 1,103; visiting, VOQ, 163, VAQ/VEQ, 51, TLF, 24. **Clinic.**

Incirlik AB, Turkey, APO AE 09824; 6 mi. E of Adana. **Phone:** (cmcl, from CONUS) 011-90-322-316-6060; DSN (from CONUS) 676-6060. **Majcom:** USAFE. **Host:** 39th ABW. **Mission:** supports rotational weapons training deployments and contingency actions. **History:** activated May 1954. Present unit began operations March 1966. Incirlik, in Turkish, means fig orchard. **Area:** 3,400 acres. **Runway:** 10,000 ft. **Altitude:** 240 ft. **Personnel:** permanent party military, 1,500; DOD civilians, 65. **Housing:** unaccompanied, UOQ, 120, UEQ, 672; visiting, VOQ, 91, VAQ/VEQ, 255, DV, 16, TLF, 80. **Hospital.**

Kadena AB, Japan, APO AP 96368-5000; 15 mi. N of Naha. **Phone:** (cmcl, from CONUS) 011-81-6117-34-1110; DSN 315-634-1110. **Majcom:** PACAF. **Host:** 18th Wing. **Mission:** E-3, F-15C/D, KC-135R, and HH-60 operations. **Major tenants:** 353rd Special Operations Gp. (AFSOC), 390th Intelligence Sq.; 82nd Reconnaissance Sq. (ACC); 733rd Air Mobility Support Sq. (AMC); Commander, Fleet Activities Okinawa (US Navy). **History:** occupied by US forces in April 1945. Named for city of Kadena, Okinawa. **Area:** 11,210 acres. **Runway:** 12,100 ft. **Altitude:** 146 ft. **Personnel:** permanent party military, 8,000; DOD civilians, 1,300. **Housing:** single family, officer, 1,677, enlisted, 5,800; unaccompanied, UOQ, 47, UAQ/UEQ, 2,080; visiting, VOQ, 226, VAQ/VEQ, 222, TLF, 122. **Clinic.**

Major Air Force Installations in the US



Keesler AFB, Miss. 39534-5000; located in Biloxi. **Phone:** 228-377-1110; DSN 597-1110. **Majcom:** AETC. **Host:** 81st TRW. **Mission:** conducts Air Force, joint service, and international training for basic electronics, communications electronic systems, communications computer systems, air traffic control, airfield management, command post, air weapons control, weather, precision measurement, education and training, financial management and comptroller, information management, manpower and personnel, and medical, dental, and nursing specialties. **Major tenants:** 2nd Air Force (AETC); 45th Airlift Sq. (AETC), C-21; 403rd Wing (AFRC), C-130, WC-130. **History:** activated June 12, 1941. Named for 2nd Lt. Samuel R. Keesler Jr., a native of Mississippi and WWI aerial observer killed in action Oct. 9, 1918. **Area:** 3,554 acres, excluding off-base housing. **Runway:** 6,600 ft. **Altitude:** 33 ft. **Personnel:** permanent party military, 4,257; DOD civilians, 2,860. **Housing:** single family, officer, 280, enlisted, 1,551; unaccompanied, UAQ/UEQ, 809; visiting, 1,306, TLF, 79. **Keesler Medical Center.**

Kirtland AFB, N.M. 87117-5606; SE quadrant of Albuquerque. **Phone:** 505-846-0011; DSN 246-0011. **Majcom:** AFMC. **Host:** 377th ABW. **Mission:** provides munitions maintenance; worldwide training; research, development, and testing; base operating support. **Major tenants:** 58th SOW (AETC), HC-130, MC-130, HH-60, MH-53, UH-1; Air Force Operational Test and Evaluation Center; Air Force Research Laboratories (AFMC); 150th FW (ANG), F-16; Defense Threat Reduction Agency; Sandia National Laboratories; DOE's Albuquerque Operations Office; Defense Nuclear Weapons School; Air Force Inspection Agency; Air Force Safety Center. **History:** activated January 1941. Named for Col. Roy C. Kirtland, aviation pioneer who died May 2, 1941. **Area:** 52,678 acres. **Runways:** two, each 13,000 ft.; 10,000 ft.; and 6,000 ft. **Altitude:** 5,352 ft. **Personnel:** permanent party military, 4,293; DOD civilians, 4,435. **Housing:** single family, officer, 187, enlisted, 892; unaccompanied, UAQ/UEQ, 828; visiting, VOQ, 181, VAQ/VEQ, 216, DV, 38, TLF, 39. **Air Force-VA joint medical center.**

Kunsan AB, South Korea, APO AP 96264-5000; 8 mi. SW of Kunsan City. **Phone:** (cmcl, from CONUS) 011-82-63-470-1110; DSN 782-1110. **Majcom:** PACAF. **Host:** 8th FW. **Mission:** F-16C/D operations; home of the "Wolf Pack" and the first active overseas F-16 wing (September 1981). **Major tenants:** US Army's Echo and Foxtrot Batteries, 1st Battalion, 43rd Air Defense Artillery; US Army Contracting Command Korea. **History:** built by the Japanese in 1938. **Area:** 2,556 acres. **Runway:** 9,000 ft. **Altitude:** 29 ft. **Personnel:** permanent party military, 2,556; DOD civilians, 31. **Housing:** unaccompanied, UOQ, 228, UAQ/UEQ, 2,120; visiting, VOQ, 26, VAQ/VEQ, 60. **Clinic.**

Lackland AFB, Tex. 78236-5000; 8 mi. SW of downtown San Antonio. **Phone:** 210-671-1110; DSN 473-1110. **Majcom:** AETC. **Host:** 37th TRW. **Mission:** One of the largest USAF training wings. Provides basic military training for civilian recruits entering Air Force, ANG, and AFRC; conducts courses in base support functions, English language training for international and US military students, and professional operations and management training in Spanish to military forces and government agencies from 26 Latin American nations. **Major tenants:** Air Intelligence Agency; 433rd AW (AFRC); 149th FTW (ANG); 67th Information Operations Wing (ACC); Medina Regional Security Operations Center; 59th Medical Wing;

Air Force Security Forces Center; Force Protection Battlelab; Cryptologic Systems Gp. **History:** activated 1941. Named for Brig. Gen. Frank D. Lackland, early commandant of Kelly Field flying school, who died in 1943. **Area:** 9,572 acres. **Runway:** 11,550 ft. **Altitude:** 691 ft. **Personnel:** permanent party military, 3,162; DOD civilians, 3,800. **Housing:** single family, officer, 151, enlisted, 1,084; unaccompanied, UAQ, 1,105; visiting, VOQ, 901, VAQ/VEQ, 1,889, TLF, 97. **Wilford Hall Medical Center.**

Lajes Field, Azores, Portugal, APO AE 09720-5000; Terceira Island, 900 mi. W of Portugal. **Phone:** (cmcl, from CONUS) 011-351-295-57-1110; DSN from US 535-1110, from Europe 312-535-1110. **Majcom:** USAFE. **Host:** 65th ABW. **Mission:** provides support to US and allied aircraft and personnel transiting the Atlantic, through US military and host-nation coordination. **Major tenants:** 65th ABW; 729th AMS (AMC). **History:** US operations began at Lajes Field 1943. **Area:** 1,192 acres. **Runway:** 10,865 ft. **Altitude:** 180 ft. **Personnel:** permanent party military, 1,000; DOD civilians, 177. **Housing:** single family, officer, 80, enlisted, 336; unaccompanied, UOQ, 20, UAQ/UEQ, 269; visiting, 252, TLF, 30. **Clinic.**

Langley AFB, Va. 23665-5000; 3 mi. N of Hampton. **Phone:** 757-764-1110; DSN 574-1110. **Majcom:** ACC. **Host:** 1st FW. **Mission:** F-15 air superiority operations. **Major tenants:** Air Combat Command; Air Force Rescue Coordination Center; Aerospace C2ISR Center; USAF Heritage of America Band; 12th Airlift Flight (AMC); 480th Intelligence Wg. (ACC); Air and Space Expeditionary Force Center (ACC). **History:** activated Dec. 30, 1916. Langley is the first military base in the US purchased and built specifically for military aviation. Named for aviation pioneer and scientist Samuel Pierpont Langley, who died in 1906. **Area:** 2,900 acres. **Runway:** 10,000 ft. **Altitude:** 11 ft. **Personnel:** permanent party military, 8,861; DOD civilians, 2,016. **Housing:** single family, officer, 328, enlisted, 1,184; unaccompanied, 1,153; visiting, VOQ, 78, VAQ/VEQ, 153, TLF, 60. **Hospital.**

Laughlin AFB, Tex. 78843-5000; 6 mi. E of Del Rio. **Phone:** 830-298-3511; DSN 732-1110. **Majcom:** AETC. **Host:** 47th FTW. **Mission:** SUPT (T-1, T-6, T-38). **History:** activated July 1942. Named for 1st Lt. Jack Thomas Laughlin, Del Rio native, B-17 pilot, killed Jan. 29, 1942. **Area:** 5,212 acres. **Runways:** 8,858 ft., 8,316 ft., and 6,326 ft. **Altitude:** 1,081 ft. **Personnel:** permanent party military, 904; DOD civilians, 897. **Housing:** single family, officer, 320, enlisted, 238; unaccompanied, UOQ, 284, UAQ/UEQ, 264; visiting, 96, TLF, 20. **Clinic.**

Little Rock AFB, Ark. 72099-4940; 17 mi. NE of Little Rock (Jacksonville). **Phone:** 501-987-1110; DSN 731-1110. **Majcom:** AETC. **Host:** 314th AW. **Mission:** largest C-130 training base in DOD; trains crew members from all services and 27 allied nations. **Major tenants:** 463rd Airlift Gp. (AMC), C-130; 189th AW (ANG), C-130; US Air Force Mobility Weapons School (AMC); Hq. Ark. ANG. **History:** activated Oct. 9, 1955. **Area:** 6,130 acres. **Runway:** 12,000 ft. **Altitude:** 310 ft. **Personnel:** permanent party military, 5,173; DOD civilians, 506. **Housing:** single family, officer, 185, enlisted, 1,348; unaccompanied, 840; visiting, VOQ, 102, VAQ/VEQ, 52. **Clinic.**

Los Angeles AFB, Calif. 90245-4657; in El Segundo, 3 mi. SE of Los Angeles Arpt.; base housing and support facilities 18 mi. S of the main base, in San Pedro. **Phone:** 310-363-1110; DSN 833-1110. **Majcom:** AFSPC. **Host:** Space and Missile Systems Center. **Mission:**

responsible for research, development, acquisition, on-orbit testing, and sustainment of military space and missile systems. **History:** activated as Air Research and Development Command's Western Development Division July 1, 1954. **Area:** 112 acres at Los Angeles AFB and 127 acres at Ft. MacArthur Military Family Housing Annex. **Runway:** none. **Altitude:** 95 ft. **Personnel:** permanent party military, 1,810; DOD civilians, 1,491. **Housing:** single family, officer, 357, enlisted, 287; unaccompanied, UAQ/UEQ, 52; visiting, 28, TLF, 25. **Clinic.**

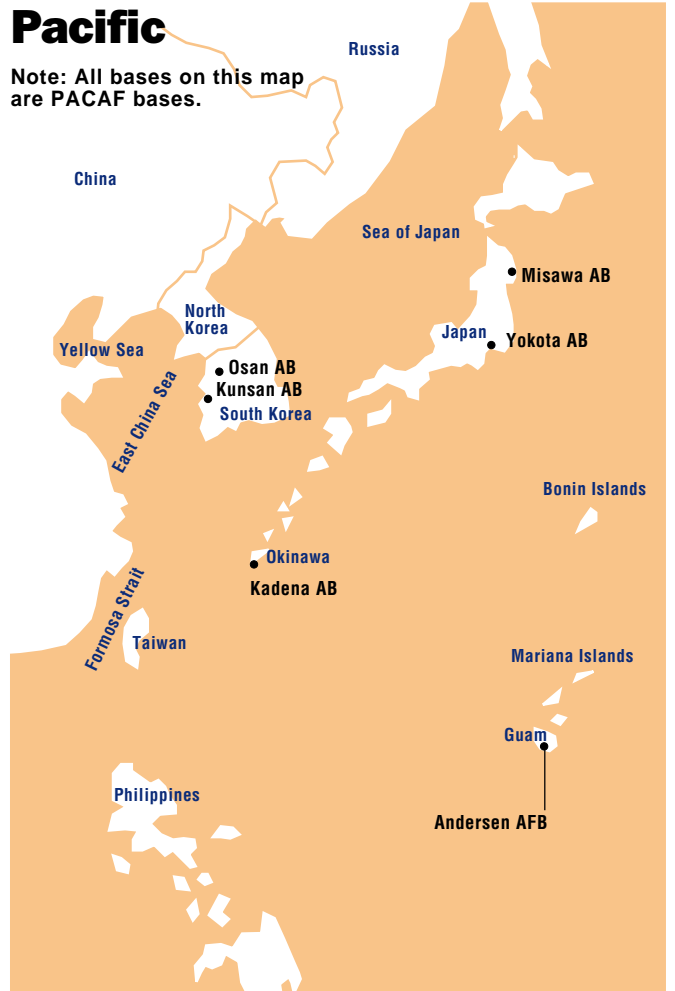
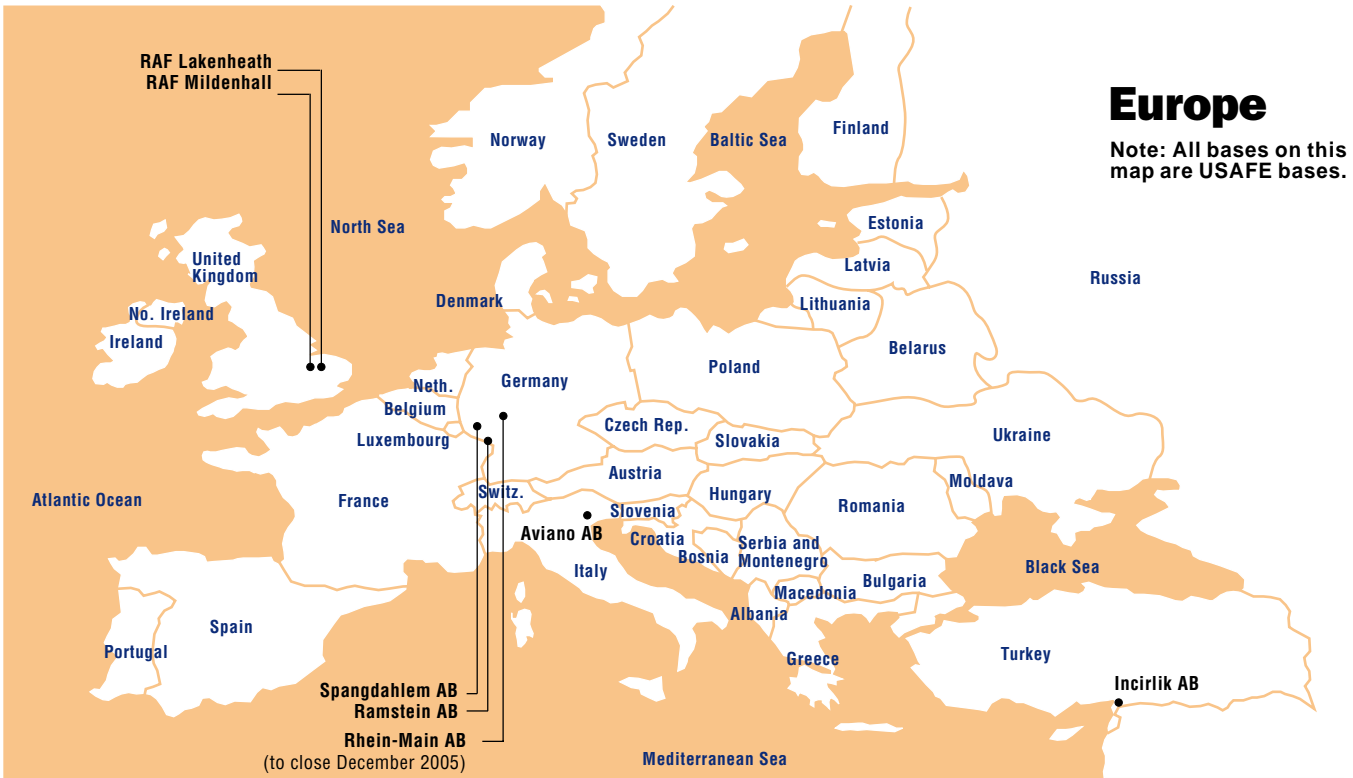
Luke AFB, Ariz. 85309-5000; 20 mi. WNW of downtown Phoenix. **Phone:** 623-856-1110; DSN 896-1110. **Majcom:** AETC. **Host:** 56th FW. **Mission:** F-16 operations; conducts USAF and allied F-16 pilot and crew chief training. **Major tenant:** 944th FW (AFRC), F-16. **History:** activated 1941. Named for 2nd Lt. Frank Luke Jr., observation balloon-busting ace of WWI and first American aviator to receive the Medal of Honor, killed in action Sept. 29, 1918. Luke is the largest fighter training base in the world. **Area:** 4,200 acres, plus 1.9 million-acre Barry M. Goldwater Range. **Runways:** 10,000 ft. and 9,910 ft. **Altitude:** 1,090 ft. **Personnel:** permanent party military, 5,585; DOD civilians, 2,281. **Housing:** single family, 742; unaccompanied, UAQ/UEQ, 730; visiting, 193, TLF, 39. **Hospital.**

MacDill AFB, Fla. 33621-5000; on the Interbay Peninsula in southern Tampa. **Phone:** 813-828-1110; DSN 968-1110. **Majcom:** AMC. **Host:** 6th AMW. **Mission:** KC-135 operations; provides worldwide air refueling and combat commander support. **Major tenants:** SOCOM; CENTCOM; Joint Communications Support Element; NOAA Aircraft Operations Center. **History:** activated April 15, 1941. Named for Col. Leslie MacDill, killed in aircraft accident Nov. 8, 1938. **Area:** 5,767 acres. **Runways:** 11,420 ft. and 7,167 ft. **Altitude:** 6 ft. **Personnel:** permanent party military, 4,182; DOD civilians, 1,271. **Housing:** single family, officer, 45, enlisted, 629; unaccompanied, UAQ/UEQ, 610; visiting, VOQ, 112, VAQ/VEQ, 130, TLF, 5. **Hospital.**

Malmstrom AFB, Mont. 59402-5000; 1.5 mi. E of Great Falls. **Phone:** 406-731-1110; DSN 632-1110. **Majcom:** AFSPC. **Host:** 341st SW. **Mission:** Minuteman III ICBM operations, UH-1N. **Major tenant:** 819th RED HORSE Sq. (ACC). **History:** activated Dec. 15, 1942. Named for Col. Einar A. Malmstrom, WWII fighter commander killed in air accident Aug. 21, 1954. Site of SAC's first Minuteman wing. **Area:** 4,041 acres, plus about 24,000 sq. mi. for missile sites. **Runway:** closed. **Altitude:** 3,525 ft. **Personnel:** permanent party military, 3,719; DOD civilians, 370. **Housing:** single family, officer, 258, enlisted, 1,136; unaccompanied, UAQ/UEQ, 882; visiting, 53, TLF, 30. **Clinic.**

Maxwell AFB, Ala. 36112-5000; 1 mi. WNW of Montgomery. **Phone:** 334-953-1110; DSN 493-1110. **Majcom:** AETC. **Host:** 42nd ABW. **Mission:** Air University conducts professional military, graduate, and professional continuing education for precommissioned and commissioned officers, enlisted personnel, and civilians. **Major tenants:** Air University; Air War College; Air Command and Staff College; Air University Library; College of Aerospace Doctrine, Research, and Education; School of Advanced Air and Space Studies; Air Force Officer Accession and Training Schools; Ira C. Eaker College for Professional Development; College for Enlisted Professional Military Education; Community College of the Air Force; Air Force Institute for Advanced Distributed Learning; Squadron Officer College; Civil Air Patrol; 908th AW (AFRC), C-130; Air Force

Major Air Force Installations Overseas



Bases in Gulf Cooperation Council nations do not meet criteria for major installations; however, thousands of USAF personnel are deployed in these locations.

Historical Research Agency; Air Force Doctrine Center; Standard Systems Gp.; USAF Counterproliferation Center. **History:** activated 1918. Named for 2nd Lt. William C. Maxwell, killed in air accident Aug. 12, 1920. **Area:** 4,221 acres (includes Gunter Annex). **Runway:** 8,000 ft. **Altitude:** 172 ft. **Personnel:** permanent party military, 6,886; DOD civilians, 3,332. **Housing:** single family, officer, 326, enlisted, 460; unaccompanied, UAQ/UEQ, 348; visiting, VOQ, 1,705, VAQ/VEQ, 506, TLF, 30. **Clinic.**

McChord AFB, Wash. 98438-5000; 10 mi. S of Tacoma. **Phone:** 253-982-1110; DSN 382-1110. **Majcom:** AMC. **Host:** 62nd AW. **Mission:** C-17 operations. Base is adjacent to Ft. Lewis, its primary customer for strategic airlift worldwide. **Major tenants:** 446th AW (AFRC assoc.); Western Air Defense Sector (ANG); 22nd Special Tactics Sq. (AFSOC). **History:** activated May 5, 1938. Named for Col. William C. McChord, killed Aug. 18, 1937. **Area:** 4,616 acres. **Runway:** 10,100 ft. **Altitude:** 323 ft. **Personnel:** permanent party military, 3,975; DOD civilians, 2,148. **Housing:** single family, officer, 229, enlisted, 752; unaccompanied, UOQ, 2, UAQ/UEQ, 752; visiting, VOQ, 68, VAQ/VEQ, 232, TLF, 20. **Dispensary.** Madigan Army Medical Center is located 4 mi. SE.

McConnell AFB, Kan. 67221-5000; SE corner of Wichita. **Phone:** 316-759-6100; DSN 734-1110. **Majcom:** AMC. **Host:** 22nd ARW. **Mission:** KC-135 operations. **Major tenants:** 184th ARW (ANG); 931st Air Refueling Gp. (AFRC assoc.). **History:** activated June 5, 1951. Named for the three McConnell brothers, WWII B-24 pilots from Wichita—Lt. Col. Edwin M. McConnell (died Sept. 1, 1997), Capt. Fred J. McConnell (died in a private airplane crash Oct. 25, 1945), and 2nd Lt. Thomas L. McConnell (killed July 10, 1943). **Area:** 3,533 acres. **Runways:** two, 12,000 ft. each. **Altitude:** 1,371 ft. **Personnel:** permanent party military, 2,940; DOD civilians, 403. **Housing:** single family, officer, 83, enlisted, 506; unaccompanied, UAQ/UEQ, 615; visiting, VOQ, 42, VAQ/VEQ, 44, TLF, 45. **Clinic.**

McGuire AFB, N.J. 08641-5000; 18 mi. SE of Trenton. **Phone:** 609-754-1100; DSN 650-1100. **Majcom:** AMC. **Host:** 305th AMW. **Mission:** C-17 and KC-10 operations. **Major tenants:** 21st Expeditionary Mobility Task Force (AMC); Air Mobility Warfare Center, Ft. Dix, N.J.; N.J. Civil Air Patrol; 108th ARW (ANG), KC-135; 514th AMW (AFRC assoc.). **History:** adjoins Army's Ft. Dix. Formerly Ft. Dix AAB; activated as Air Force base 1949. Named for Maj. Thomas B. McGuire Jr., P-38 pilot, second leading US ace of WWII, Medal of Honor recipient, killed in action Jan. 7, 1945. **Area:** 3,598 acres. **Runways:** 10,001 ft. and 7,129 ft. **Altitude:** 133 ft. **Personnel:** permanent party military, 5,238, DOD civilians, 1,419. **Housing:** single family, officer, 223, enlisted, 1,658; unaccompanied, UAQ/UEQ, 1,162; visiting, VOQ, 33, VAQ/VEQ, 385, TLF, 55. **Clinic.**

Minot AFB, N.D. 58705-5000; 13 mi. N of Minot. **Phone:** 701-723-1110; DSN 453-1110. **Majcom:** ACC. **Host:** 5th BW. **Mission:** B-52 operations. **Major tenant:** 91st SW (AFSPC), Minuteman III, UH-1N. **History:** activated January 1957. Named after the city of Minot, whose citizens donated \$50,000 toward purchase of the land for USAF. **Area:** 4,732 acres, plus additional 330 acres for missile sites spread over 8,500 sq. miles. **Runway:** 13,200 ft. **Altitude:** 1,668 ft. **Personnel:** permanent party military, 4,951; DOD civilians, 518. **Housing:** single family, officer, 309, enlisted, 1,324; unaccompanied, 813; visiting, 51, TLF, 15. **Clinic.**

Misawa AB, Japan, APO AP 96319-5000; within Misawa city limits. **Phone:** (cmcl, from CON-US) 011-81-176-53-5181 ext. 226-3075; DSN 315-226-5181. **Majcom:** PACAF. **Host:** 35th FW. **Mission:** F-16C/D operations. **Major tenants:** 301st Intelligence Sq. (ACC); Naval Air Facility; Naval Security Gp. Activity; 750th Military Intelligence Det. (US Army); Co. E, US Marine Support Battalion; Northern Air Defense Force (JASDF). **History:** occupied by US forces September 1945. **Area:** 3,865 acres. **Runway:** 10,000 ft. **Altitude:** 119 ft. **Personnel:** permanent party military, 4,564; DOD civilians, 122. **Housing:** single family, officer, 298, enlisted, 1,810; unaccompanied, UOQ, 40, UAQ/UEQ, 951; visiting, VOQ, 82, VAQ/VEQ, 44, TLF, 40. **Hospital.**

Moody AFB, Ga. 31699-5000; 10 mi. NNE of Valdosta. **Phone:** 229-257-1110; DSN 460-1110. **Majcom:** AFSOC. **Host:** 347th Rescue Wing. **Mission:** HC-130 and HH-60 operations. **Major tenants:** 479th Flying Training Gp. (AETC); 820th Security Forces Gp. (ACC). **History:** activated June 1941. Named for Maj. George P. Moody, killed May 5, 1941. **Area:** 6,050 acres. **Runways:** 9,300 ft. and 8,000 ft. **Altitude:** 235 ft. **Personnel:** permanent party military, 3,733; DOD civilians, 409. **Housing:** single family, officer, 32, enlisted, 271; unaccompanied, 714; visiting, VOQ, 37, VAQ/VEQ, 19, TLF, 32. **Clinic.**

Mountain Home AFB, Idaho 83648-5000; 50 mi. SE of Boise. **Phone:** 208-828-6800; DSN 728-1110. **Majcom:** ACC. **Host:** 366th FW. **Mission:** F-15C/D, F-15E, and F-16CJ/D operations. **Major tenant:** Air Warfare Battlelab. **History:** activated August 1943. **Area:** 9,112 acres. **Runway:** 13,500 ft. **Altitude:** 3,000 ft. **Personnel:** permanent party military, 4,800; DOD civilians, 524. **Housing:** single family, officer, 175, enlisted, 1,260; unaccompanied, 884; visiting, VOQ, 45, VAQ/VEQ, 54, TLF, 16. **Hospital.**

Nellis AFB, Nev. 89191-5000; 8 mi. NE of Las Vegas. **Phone:** 702-652-1110; DSN 682-1110. **Majcom:** ACC. **Host:** 99th ABW. **Mission:** Air Warfare Center manages advanced pilot training and tactics development and integrates test and evaluation programs; its

98th Range Wing oversees Tonopah Test Range, several electronic scoring site GSUs, 5,000 sq.-mile Nellis Range Complex, and two emergency airfields. 57th Wing, A-10A, F-15C/D/E, F-16C/D, F/A-22, HH-60G, and Predator RQ-1A UAV. 57th Wing missions include Red Flag exercises (414th Combat Training Sq.); graduate-level pilot training (USAF Weapons School); support for US Army exercises (549th Combat Training Sq.); training for international personnel in joint fire-power procedures and techniques (Hq. USAF Air Ground Operations School); USAF Air Demonstration Sq. (Thunderbirds). 53rd Wing, at 17 locations nationwide, serves as focal point for combat air forces in electronic warfare, armament and avionics, chemical defense, reconnaissance, and aircrew training devices; and operational testing and evaluation of proposed new equipment and systems. 505th Command and Control Wing builds the predominant air and space command and control ability for combined joint warfighters through training, testing, exercising, and experimentation. **Major tenants:** Aerospace Integration Center, OSD Joint Suppression of Enemy Air Defenses, Triservice Reserve Center, 67th Intelligence Gp. (ACC), 66th RQS (AFSOC), 820th RED HORSE Sq. (ACC), 896th Munitions Sq. (AFMC). **History:** activated July 1941 as Las Vegas AAF with Army Air Corps Flexible Gunnery School; closed 1947; reopened 1948. Named for 1st Lt. William H. Nellis, WWII P-47 fighter pilot, killed Dec. 27, 1944. **Area:** Main base is 14,000 acres. NRC occupies 2.9 million acres of restricted air-land use and an additional 7,000 sq.-mile military operating area shared with civilian aircraft. **Runways:** 10,119 ft. and 10,051 ft. **Altitude:** 1,868 ft. **Personnel:** permanent party military, 8,251; DOD civilians, 2,808. **Housing:** single family, officer, 88, enlisted, 1,190; unaccompanied, 1,190; visiting, VOQ, 340, VAQ/VEQ, 354, TLF, 60. **Air Force-VA joint hospital.**

Offutt AFB, Neb. 68113-5000; 8 mi. S of Omaha. **Phone:** 402-294-1110; DSN 271-1110. **Majcom:** ACC. **Host:** 55th Wing. **Mission:** provides worldwide reconnaissance, intelligence, information warfare, and command and control to warfighting commanders and national leadership. **Major**

Minor Active Duty Installations

In addition to the installations listed above, the Air Force has a number of minor installations. These air stations perform various missions, including space operations and missile warning. Here is a listing of such installations with state (or APO), ZIP code, and major command.

Brooks City-Base, San Antonio, Tex. 78235-5115 (AFMC)	DSN 240-1110
Cape Canaveral AFS, Fla. 32925-5000 (AFSPC)	DSN 467-1110
Cape Cod AFS, Mass. 02561-0428 (AFSPC)	DSN 557-2235
Cavalier AFS, N.D. 58220-9314 (AFSPC)	DSN 330-3695
Cheyenne Mountain AFS, Colo. 80914-6066 (AFSPC)	DSN 268-1110
Clear AFS, Alaska, APO AP 99704-0013 (AFSPC)	DSN 317-585-6110
Indian Springs AFAF, Nev. 89018-1230 (ACC)	DSN 682-1110
Onizuka AFS, Calif. 94088-3430 (AFSPC)	DSN 561-3000
Thule AB, Greenland, APO AE 09704-5000 (AFSPC) (ask for Thule operator)	DSN 268-3840

tenants: STRATCOM; Joint Intelligence Center (STRATCOM); Air Force Weather Agency; National Airborne Operations Center (JCS); USAF Heartland of America Band. **History:** activated 1896 as Army's Ft. Crook. Landing field named for 1st Lt. Jarvis J. Offutt, WWI pilot who died Aug. 13, 1918. **Area:** 4,039 acres. **Runway:** 11,700 ft. **Altitude:** 1,048 ft. **Personnel:** permanent party military, 8,359; DOD civilians, 2,134. **Housing:** single family, officer, 344, enlisted, 2,256; unaccompanied, 793; visiting, 171, TLF, 60. **Hospital.**

Osan AB, South Korea, APO AP 96278-5000; 38 mi. S of Seoul. **Phone:** (cmcl, from CONUS) 011-82-31-661-1110; DSN 315-784-1110. **Majcom:** PACAF. **Host:** 51st FW. **Mission:** A/OA-10, C-12, and F-16C/D operations. **Major tenants:** 7th Air Force (PACAF); 5th RS (ACC); 31st SOS (AFSOC); 33rd Rescue Sq. (PACAF); 303rd Intelligence Sq. (AIA); 731st Air Mobility Sq. (AMC); Charlie and Delta Batteries, 1st Battalion, 43rd ADA (Army). **History:** originally designated K-55; runway opened December 1952. Renamed Osan AB in 1956 for nearby town that was the scene of first fighting between US and North Korean forces in July 1950. **Area:** 1,674 acres. **Runway:** 9,000 ft. **Altitude:** 38 ft. **Personnel:** permanent party military, 6,300; DOD civilians, 235. **Housing:** single family, 211; unaccompanied, UOQ, 457, UAQ/UEQ, 3,615; visiting, VOQ, 57, VAQ/VEQ, 20, DV, 350, TLF, 15. **Hospital.**

Patrick AFB, Fla. 32925-3237; 2 mi. S of Cocoa Beach. **Phone:** 321-494-1110; DSN 854-1110. **Majcom:** AFSPC. **Host:** 45th SW. **Mission:** supports DOD, NASA, US Navy (Trident), and other government agency and commercial missile and space programs. Host responsibilities include Cape Canaveral AFS and tracking stations on Antigua and Ascension islands. **Major tenants:** Defense Equal Opportunity Management Institute; Air Force Technical Applications Center; 920th Rescue Wing (AFRC), HC-130, HH-60; Army Training Support Brigade; Joint Task Force for Joint STARS at Melbourne, Fla. **History:** activated 1940. Named for Maj. Gen. Mason M. Patrick, Chief of AEF's Air Service in WWI and Chief of the Air Service/Air Corps, 1921-27. **Area:** 2,341 acres. **Runway:** 9,000 ft. **Altitude:** 9 ft. **Personnel:** permanent party military, 2,200; DOD civilians, 1,550. **Housing:** single family, enlisted, 550; unaccompanied, UAQ/UEQ, 278; visiting, VOQ, 52, VAQ/VEQ, 102, TLF, 71. **Clinic.**

Peterson AFB, Colo. 80914-5000; at eastern edge of Colorado Springs. **Phone:** 719-556-7321; DSN 834-7321. **Majcom:** AFSPC. **Host:** 21st SW. **Mission:** provides missile warning and space control; detects, tracks, and catalogs objects in space. **Major tenants:** NORAD; AFSPC; NORTHCOM; US Army Space and Missile Defense Command; 302nd AW (AFRC), C-130; Edward J. Peterson Air and Space Museum. **History:** activated 1942. Named for 1st Lt. Edward J. Peterson, killed Aug. 8, 1942. **Area:** 1,277 acres. **Runway:** shared with city. **Altitude:** 6,200 ft. **Personnel:** permanent party military, 5,542; DOD civilians, 4,427. **Housing:** single family, officer, 103, enlisted, 384; unaccompanied, UAQ/UEQ, 704; visiting, VOQ, 100, VAQ/VEQ, 54, TLF, 68. **Clinic.**

Pope AFB, N.C. 28308-2391; 12 mi. NNW of Fayetteville. **Phone:** 910-394-1110; DSN 424-1110. **Majcom:** AMC. **Host:** 43rd AW. **Mission:** C-130 operations. Adjoins Army's Ft. Bragg and provides intratheater combat airlift and close air support for airborne forces and other personnel, equipment, and supplies.

Major tenants: 23rd Fighter Gp. (ACC), A/OA-10; 18th Air Support Operations Gp. (ACC); 21st and 24th STSs (AFSOC); USAF Combat Control School. **History:** activated 1919. Named after 1st Lt. Harley H. Pope, WWI pilot, killed Jan. 7, 1919. **Area:** 2,198 acres. **Runway:** 7,500 ft. **Altitude:** 218 ft. **Personnel:** permanent party military, 5,790; DOD civilians, 554. **Housing:** single family, officer, 84, enlisted, 543; unaccompanied, UAQ/UEQ, 668; visiting, VOQ, 8, VAQ/VEQ, 159, TLF, 22. **Clinic.**

RAF Lakenheath, UK, APO AE 09461-5000; 70 mi. NE of London; 25 mi. NE of Cambridge. **Phone:** (cmcl, from CONUS) 011-44-1638-52-3000; DSN 226-1110. **Majcom:** USAFE. **Host:** 48th FW (USAFE). **Mission:** F-15C/D and F-15E operations. **GSU:** 85th Group, NAS Keflavik, Iceland. **History:** activated 1941. US forces arrived August 1948; the 48th FW arrived January 1960. Named after nearby village. **Area:** 2,290 acres. **Runway:** 9,000 ft. **Altitude:** 32 ft. **Personnel:** permanent party military, 4,800; DOD civilians, 260; **Housing:** single family, officer, 354, enlisted, 1,967; unaccompanied, UAQ/UEQ, 984; visiting, VOQ, 88, VAQ/VEQ, 48, TLF, 33. **Regional medical center.**

RAF Mildenhall, UK, APO AE 09459-5000; 20 mi. NE of Cambridge. **Phone:** (cmcl, from CONUS) 011-44-1638-54-3000; DSN 238-3000. **Majcom:** USAFE. **Host:** 100th ARW. **Mission:** KC-135R operations. **Major tenants:** 3rd Air Force (USAFE); 352nd SOG (AFSOC), MC-130, MH-53; 95th RS (ACC); 488th Intelligence Sq. (ACC); Naval Air Facility, UC-12M aircraft. **History:** activated 1934; US presence began July 1950. Named after nearby town. **Area:** 1,144 acres. **Runway:** 9,227 ft. **Altitude:** 33 ft. **Personnel:** permanent party military, 4,400; DOD civilians, 540. **Housing:** single family, officer, 64, enlisted, 137; unaccompanied, UAQ/UEQ, 783; visiting, 328, TLF, 36.

Ramstein AB, Germany, APO AE 09094-0385; adjacent to the city of Ramstein, 10 mi. W of Kaiserslautern. **Phone:** (cmcl, from CONUS) 011-49-6371-47-1110; DSN 480-1110. **Majcom:** USAFE. **Host:** 86th AW. **Mission:** C-9, C-20, C-21, and C-130E operations; provides inter- and intratheater airlift, intratheater aeromedical evacuation, and CONUS staging and aeromedical evacuation. 435th ABW commander also serves as commander of the Kaiserslautern Military Community. **Major tenant:** USAFE. **History:** activated and US presence began 1953. **Area:** 3,212 acres. **Runway:** 8,015 ft. **Altitude:** 782 ft. **Personnel:** permanent party military, 14,300; DOD civilians, 6,700. **Housing:** single family, officer, 473, enlisted, 4,588; unaccompanied, UOQ, 32, UAQ/UEQ, 1,795; visiting, 547, TLF, 70. **Clinic.**

Randolph AFB, Tex. 78150-5000; 17 mi. NE of San Antonio. **Phone:** 210-652-1110; DSN 487-1110. **Majcom:** AETC. **Host:** 12th FTW. **Mission:** conducts T-1, T-6, T-37, and T-38 instructor pilot training; Joint Undergraduate Navigator Training in the T-43; and electronic warfare officer training. **Major tenants:** AETC; 19th Air Force; Air Force Personnel Center; Air Force Manpower Agency; Air Force Services Agency; Air Force Recruiting Service. **History:** dedicated June 1930. Named for Capt. William M. Randolph, killed Feb. 17, 1928. **Area:** 5,044 acres. **Runways:** two, 8,350 ft. each. **Altitude:** 761 ft. **Personnel:** permanent party military, 3,930; DOD civilians, 4,261. **Housing:** single family, officer, 218, enlisted, 427; unaccompanied, UOQ, 200, UEQ, 276; visiting, VOQ, 376, VAQ/VEQ, 164, TLF, 30. **Clinic.**

Rhein-Main AB, Germany, APO AE 09050-

5000; 5 mi. S of Frankfurt. **Phone:** (cmcl, from CONUS) 011-49-69-699-1110; DSN 330-1110. **Majcom:** USAFE. **Host:** 469th Air Base Gp. **Mission:** contingency operations; provides support for major airlift contingencies. **Major tenants:** 726th Air Mobility Sq., US Army 64th Replacement Co. **History:** activated July 1936. US forces began operations March 1945. Named after the confluence of the Rhein and Main Rivers west of Frankfurt. Base returns to Germany Dec. 31, 2005. **Area:** 533 acres. **Runways:** three, 13,123 ft. each. **Altitude:** 365 ft. **Personnel:** permanent party military, 534; DOD civilians, 273. **Housing:** single family, officer, 61, enlisted, 235; visiting, VOQ, 72, VAQ/VEQ, 83, TLF, 12. Housing is drawing down and will be closed by Oct. 1, 2005. **Clinic.**

Robins AFB, Ga. 31098; 15 mi. SSE of Macon at Warner Robins. **Phone:** 478-926-1110; DSN 468-1001. **Majcom:** AFMC. **Host:** 78th ABW. **Mission:** Warner Robins Air Logistics Center provides worldwide logistics management for the C-5, C-17, C-130, E-8, F-15, U-2, and various special operations forces aircraft and helicopters. Support for general-purpose computers, avionics, missiles, aircraft propellers, vehicles, airborne electronic warfare and communications equipment, airborne bomb- and gun-directing systems, fire-fighting equipment, Joint Tactical Information Distribution System, and emergency software programming of Air Force, other DOD, and allied electronic warfare systems. **Major tenants:** Air Force Reserve Command; 116th Air Control Wing (ACC), E-8; 19th ARG (AMC), KC-135; 5th Combat Communications Gp. (ACC). **History:** activated March 1942. Named for Brig. Gen. Augustine Warner Robins, an early chief of the Materiel Division of the Army Air Corps, who died June 16, 1940. **Area:** 8,700 acres. **Runway:** 12,000 ft. **Altitude:** 294 ft. **Personnel:** permanent party military, 6,452; DOD civilians, 13,247. **Housing:** single family, officer, 108, enlisted, 699; visiting, VOQ, 134, VAQ/VEQ, 157, TLF, 50. **Clinic.**

Schriever AFB, Colo. 80912-5000; 10 mi. E of Colorado Springs. **Phone:** 719-567-1110; DSN 560-1110. **Majcom:** AFSPC. **Host:** 50th SW. **Mission:** command and control of DOD satellites. **Major tenants:** Joint National Integration Center; Space Warfare Center; Space Battlelab; 310th Space Gp. (AFRC). **History:** activated October 1985 as Falcon AFB. Renamed in June 1998 for Gen. Bernard A. Schriever. **Area:** 3,840 acres. **Runway:** none. **Altitude:** 6,267 ft. **Personnel:** permanent party military, 1,492; DOD civilians, 904. **Housing:** none. **Medical and dental clinics.**

Scott AFB, Ill. 62225-5000; 6 mi. ENE of Belleville. **Phone:** 618-256-1110; DSN 576-1110. **Majcom:** AMC. **Host:** 375th AW. **Mission:** C-9 and C-21 operations. **Major tenants:** TRANSCOM; AMC; 18th Air Force; Air Force Communications Agency; Defense Information Technology Contracting Office; 126th ARW (ANG), KC-135; 932nd AW (AFRC), C-9. **History:** activated June 14, 1917. Named for Cpl. Frank S. Scott, the first enlisted man to die in an aircraft accident, killed Sept. 28, 1912. **Area:** 3,230 acres. **Runways:** 10,000 ft. and 8,000 ft. (joint-use airfield). **Altitude:** 453 ft. **Personnel:** permanent party military, 5,753; DOD civilians, 3,246. **Housing:** single family, officer, 298, enlisted, 1,122; unaccompanied, UAQ/UEQ, 569; visiting, VOQ, 222, VAQ/VEQ, 173, TLF, 60. **Hospital.**

Seymour Johnson AFB, N.C. 27531; within city limits of Goldsboro. **Phone:** 919-722-1110; DSN 722-1110. **Majcom:** ACC. **Host:** 4th FW. **Mission:** F-15E operations and training. **Ma-**

job tenant: 916th ARW (AFRC), KC-135R. **History:** activated June 12, 1942. Named for Navy Lt. Seymour A. Johnson, Goldsboro native, killed March 5, 1941. **Area:** 3,558 acres. **Runway:** 11,758 ft. **Altitude:** 110 ft. **Personnel:** permanent party military, 6,409; DOD civilians, 1,091. **Housing:** single family, officer, 150, enlisted, 1,210; unaccompanied, 652; visiting, VOQ, 63, VAQ/VEQ, 40, DV, 10, TLF, 49. **Clinic.**

Shaw AFB, S.C. 29152-5000; 8 mi. WNW of Sumter. **Phone:** 803-895-1110; DSN 965-1110. **Majcom:** ACC. **Host:** 20th FW. **Mission:** F-16CJ operations. **Major tenants:** 9th Air Force (ACC); CENTCOM Air Forces. **History:** activated Aug. 30, 1941. Named for 1st Lt. Ervin D. Shaw, one of the first Americans to see air action in WWI, killed in France July 9, 1918. **Area:** 121,930 acres. **Runways:** 10,000 ft. and 8,000 ft. **Altitude:** 242 ft. **Personnel:** permanent party military, 5,600; DOD civilians, 1,038. **Housing:** single family, officer, 164, enlisted, 1,538; unaccompanied, 1,112; visiting, 97, TLF, 39. **Hospital** (no emergency room).

Sheppard AFB, Tex. 76311-5000; 5 mi. N of Wichita Falls. **Phone:** 940-676-1110; DSN 736-2511. **Majcom:** AETC. **Host:** 82nd TRW. **Mission:** largest of AETC's four technical training centers. Conducts resident training in aircraft maintenance, civil engineering, communications, transportation, and various medical specialties; provides instruction in a wide range of specialties at more than 40 USAF installations worldwide. **Major tenant:** 80th FTW (AETC), conducts T-37 and T-38 UPT, instructor pilot training in the Euro-NATO Joint Jet Pilot Training program, and Introduction to Fighter Fundamentals course with AT-38 aircraft. **History:** activated June 14, 1941. Named for US Sen. Morris E. Sheppard, who died April 9, 1941. **Area:** 6,158 acres. **Runways:** 13,101 ft., 10,003 ft., 7,021 ft., and 6,000 ft. **Altitude:** 1,019 ft. **Personnel:** permanent party military, 3,932; DOD civilians, 1,451. **Housing:** single family, officer, 200, enlisted, 1,037; unaccompanied, UOQ, 187, UAQ/UEQ, 291; visiting, VOQ, 427, VAQ/VEQ, 1,363, TLF, 77. **Clinic.**

Spangdahlem AB, Germany, APO AE 09126-5000; 20 mi. NE of Trier; 9 mi. E of Bitburg. **Phone:** (cmcl, from CONUS) 011-49-6565-61-1110; DSN 452-1110. **Majcom:** USAFE. **Host:** 52nd FW. **Mission:** A/OA-10A and HARM-equipped F-16CJ operations; air control squadron ops with logistics responsibilities at dozens of GSUs. **History:** built by the French in 1951 and turned over to US in 1952. Named after nearby town. **Area:** 1,616 acres. **Runway:** 10,000 ft. **Altitude:** 1,196 ft. **Personnel:** permanent party military, 5,500; DOD civilians, 230. **Housing:** single family, officer, 126, enlisted, 1,299; unaccompanied, UAQ/UEQ, 856, UOQ, 8; visiting, 114, TLF, 52. **Hospital.**

Tinker AFB, Okla. 73145-3010; 8 mi. SE of Oklahoma City. **Phone:** 405-732-7321; DSN 884-1110. **Majcom:** AFMC. **Host:** 72nd ABW. **Mission:** Oklahoma City Air Logistics Center manages and repairs the engines that power cruise missiles and a variety of Air Force and Navy aircraft. The center also accomplishes aircraft modifications and repairs and maintains bombers, refuelers, and reconnaissance aircraft, including the B-1, B-2, B-52, C/KC-135, E-3 AWACS, and E-6 Mercury. **Major tenants:** 552nd Air Control Wing (ACC), E-3; Navy Strategic Communications Wing One, E-6; 507th ARW (AFRC), KC-135; 513th Air Control Gp. (AFRC assoc.), E-3; Defense Information Systems Agency; Defense Logistics Agency; Defense Distribution Center Okla-

homa; 3rd Combat Communications Gp. (ACC); 38th Engineering Installation Gp. (AFMC). **History:** activated March 1942. Named for Maj. Gen. Clarence L. Tinker, who went down at sea June 7, 1942, while leading a group of LB-30 bombers against Japan. **Area:** 5,033 acres. **Runways:** 11,100 ft. and 10,000 ft. **Altitude:** 1,291 ft. **Personnel:** permanent party military, 8,400; DOD civilians, 15,242. **Housing:** single family, officer, 107, enlisted, 587; unaccompanied, UAQ/UEQ, 1,220; visiting, VOQ, 109, VAQ/VEQ, 50, TLF, 40. **Clinic.**

Travis AFB, Calif. 94535-5000; 50 mi. NE of San Francisco at Fairfield. **Phone:** 707-424-1110; DSN 837-1110. **Majcom:** AMC. **Host:** 60th AMW. **Mission:** C-5 and KC-10 operations. **Major tenants:** 15th Expeditionary Mobility Task Force (AMC); 349th AMW (AFRC assoc.); USAF Band of the Golden West; Air Museum. **History:** activated May 17, 1943. Named for Brig. Gen. Robert F. Travis, killed Aug. 5, 1950. **Area:** 6,383 acres. **Runways:** two, approx. 11,000 ft. each. **Altitude:** 62 ft. **Personnel:** permanent party military, 7,869; DOD civilians, 3,612. **Housing:** single family, officer, 343, enlisted, 2,384; unaccompanied, UAQ/UEQ, 1,627; visiting, VOQ, 260, VAQ/VEQ, 212, TLF, 69. **David Grant Medical Center.**

Tyndall AFB, Fla. 32403-5000; 12 mi. E of Panama City. **Phone:** 850-283-1113; DSN 523-1113. **Majcom:** AETC. **Host:** 325th FW. **Mission:** F-15 and F/A-22 operations; trains USAF F-15 and F/A-22 pilots. **Major tenants:** 1st Air Force (ANG); Southeast Air Defense Sector (ANG); 53rd Weapons Evaluation Gp. (ACC); Jet Force Civil Engineer Support Agency. **History:** activated Dec. 7, 1941. Named for 1st Lt. Frank B. Tyndall, WWI fighter pilot killed July 15, 1930. **Area:** 29,102 acres. **Runways:** 10,000 ft., 8,075 ft., and 7,000 ft. **Altitude:** 18 ft. **Personnel:** permanent party military, 2,801; DOD civilians, 538. **Housing:** single family, officer, 123, enlisted, 801; unaccompanied, UAQ/UEQ, 448; visiting, VOQ, 219, VAQ/VEQ, 388, TLF, 40. **Clinic.**

US Air Force Academy, Colo. 80840-5025; N of Colorado Springs. **Phone:** 719-333-1110; DSN 333-1110. **Host:** USAFA. **Mission:** inspires and develops outstanding young men and women to become Air Force officers with knowledge, character, and discipline. **History:** established April 1, 1954. Moved to permanent location August 1958. **Area:** 18,325 acres. **Runways:** 4,500 ft., 3,500 ft., and 2,300 ft. **Altitude:** 7,200 ft. **Personnel:** permanent party military, 1,960; DOD civilians, 1,295. **Housing:** single family, officer, 393, enlisted, 848; unaccompanied, 164; visiting, 83, TLF, 30. **Hospital.**

Vance AFB, Okla. 73705-5000; 3 mi. SSW of Enid. **Phone:** 580-213-5000; DSN 448-7110. **Majcom:** AETC. **Host:** 71st FTW. **Mission:** provides Joint SUPT in T-1, T-37, and T-38 aircraft. **History:** activated November 1941. Named for Lt. Col. Leon R. Vance Jr., Enid native, 1939 West Point graduate, and Medal of Honor recipient, killed July 26, 1944. **Area:** 4,555 acres. **Runways:** 9,200 ft., 9,200 ft., and 5,001 ft. **Altitude:** 1,307 ft. **Personnel:** permanent party military, 1,109; DOD civilians, 140. **Housing:** single family, officer, 112, enlisted, 54; unaccompanied, UOQ, 202, UAQ/UEQ, 108; visiting, 64, TLF, 10. **Clinic.**

Vandenberg AFB, Calif. 93437-5000; 8 mi. NNW of Lompoc. **Phone:** 805-606-1110; DSN 276-1110. **Majcom:** AFSPC. **Host:** 30th SW. **Mission:** conducts polar-orbiting space launches and supports R&D tests and launch range operations for DOD, USAF, and NASA space,

ballistic missile, and aeronautical systems and commercial space launches; provides test support for DOD space and ICBM systems; furnishes facilities and essential services to more than 36 aerospace contractors. **Major tenants:** 14th Air Force (AFSPC); 381st Training Gp. (AETC); 576th Flight Test Sq. (Space Warfare Center). **History:** originally Army's Camp Cooke. Activated October 1941; taken over by USAF June 7, 1957. Renamed for Gen. Hoyt S. Vandenberg, USAF's second Chief of Staff. **Area:** 98,400 acres. **Runway:** 15,000 ft. **Altitude:** 367 ft. **Personnel:** permanent party military, 3,400; DOD civilians, 1,400. **Housing:** single family, officer, 403, enlisted, 1,566; unaccompanied, dorm rooms, 670, UOQ, 43, UAQ/UEQ, 59; visiting, VOQ, 111, VAQ/VEQ, 124, DV, 18, TLF, 26. **Clinic.**

Whiteman AFB, Mo. 65305-5000; 2 mi. S of Knob Noster. **Phone:** 660-687-1110; DSN 975-1110. **Majcom:** ACC. **Host:** 509th BW. **Mission:** B-2 operations. **Major tenants:** 442nd FW (AFRC), A/OA-10; 1st Battalion, 135th Aviation Regiment (ARNG); Mobile Inshore Undersea Warfare Unit 114 (Navy Reserve); Joint Fires Network Unit 1 (Navy Reserve). **History:** activated 1942. Named for 2nd Lt. George A. Whiteman, first pilot to die in aerial combat during the attack on Pearl Harbor. **Area:** 5,219 acres. **Runway:** 12,400 ft. **Altitude:** 871 ft. **Personnel:** permanent party military, 4,948; DOD civilians, 1,702. **Housing:** single family, officer, 102, enlisted, 1,027; unaccompanied, 674; visiting, VOQ, 52, VAQ/VEQ, 35, TLF, 31. **Clinic.**

Wright-Patterson AFB, Ohio 45433; 10 mi. ENE of Dayton. **Phone:** 937-257-1110; DSN 787-1110. **Majcom:** AFMC. **Host:** 88th ABW. **Mission:** Aeronautical Systems Center develops, acquires, modernizes, and sustains aerospace systems. **Major tenants:** Air Force Materiel Command; Materiel System Gp.; Air Force Research Laboratory (AFMC); Air Force Security Assistance Center (AFMC); 445th AW (AFRC), C-141; Air Force Institute of Technology (AETC); National Museum of the US Air Force. **History:** originally separate, Wright Field and Patterson Field were merged and redesignated Wright-Patterson AFB Jan. 13, 1948. Named for aviation pioneers Orville and Wilbur Wright and for 1st Lt. Frank S. Patterson, killed June 19, 1918. The Wright brothers did much of their early flying on Huffman Prairie, now in Area C of present base. The prairie is part of the Dayton Aviation Heritage National Historical Park. Site of US Air Force Marathon, held annually on Saturday nearest Sept. 18. **Area:** 8,357 acres. **Runway:** 12,600 ft. **Altitude:** 824 ft. **Personnel:** permanent party military, 8,002; DOD civilians, 11,343. **Housing:** single family, officer, 836, enlisted, 1,603; unaccompanied, UAQ/UEQ, 576; visiting, 469, TLF, 38. **Wright-Patterson Medical Center.**

Yokota AB, Japan, APO AP 96328-5000; approx. 28 mi. W of downtown Tokyo. **Phone:** (cmcl, from CONUS) 011-81-311-755-1110; DSN 315-225-1110. **Majcom:** PACAF. **Host:** 374th AW. **Mission:** C-21, C-130, and UH-1N operations. Primary aerial port in Japan. **Major tenants:** US Forces, Japan; 5th Air Force (PACAF); 730th AMS (AMC); Det. 1, Air Force Band of the Pacific-Asia; American Forces Network Tokyo; DFAS-Japan. **History:** opened as Tama AAF by the Japanese in 1939. **Area:** 1,750 acres. **Runway:** 11,000 ft. **Altitude:** 457 ft. **Personnel:** permanent party military, 3,414; DOD civilians, 199. **Housing:** single family, officer, 683, enlisted, 1,956; unaccompanied, UOQ, 184, UAQ/UEQ, 896; visiting, VOQ, 202, VAQ/VEQ, 23, TLF, 189. **Hospital.**

ANG and AFRC Installations

This section consolidates Air National Guard and Air Force Reserve Command facilities into a single listing. Units are listed by base names or according to the airports whose facilities they share. In addition, some ANG and AFRC units are located on USAF bases and are included as major tenants on those bases in the "Major Active Duty Installations" section.

ANG and AFRC personnel are organized into two categories. Part-time personnel are traditional Guardsmen and Reservists who work in the private sector during the week, serve in ANG or AFRC one weekend each month, and go on active duty for two weeks during the year. If called up by the President, they go on active military status.

ANG's second category, full-time support personnel, are Title 32 Active Guard Reserve (AGR), Title 32 civilians, and Title 5 civilians. Guard AGR positions are controlled by the state. They do not serve at the national level. They receive the same benefits as regular active duty military. Title 32 civilian personnel are civilians employed full-time by the Guard and must also serve in military status one weekend per month and for two weeks of training per year. They can also be activated and mobilized during times of national crisis. Title 5 civilian personnel are federal civilian employees who hold administrative positions in ANG.

AFRC's second category, full-time support personnel, are Title 32 AGR, Title 32 Air Reserve Technicians (ART), and Title 5 civilians. Reservists in AGR positions serve primarily in flight training and flight testing units, as recruiters, or at the headquarters level. They receive the same benefits as regular active duty military. Title 32 ARTs are full-time federal civilian employees who serve in the same position as Reservists at least one weekend per month and for two weeks of training per year. They can also be activated and mobilized during times of national crisis. Title 5 personnel are federal civilian employees who hold administrative positions in AFRC.

Allen C. Thompson Field, Miss. 39232-8881; 6 mi. E of Jackson. **Phone:** 601-936-8370; DSN 731-9370. **Unit:** 172nd Airlift Wing (ANG). **Area:** 140 acres. **Runway:** 8,500 ft. **Altitude:** 346 ft. **Full-time personnel:** 279.

Alpena County Arpt., Mich. 49707; 5 mi W of Alpena. **Phone:** 989-354-6210; DSN 741-3210. **Unit:** Combat Readiness Training Center (ANG). **Area:** 610 acres. **Runways:** 9,000 ft. and 5,030 ft. **Altitude:** 682 ft. **Full-time personnel:** 83.

AGS Air Guard Station
ANGB Air National Guard Base
ANGS Air National Guard Station
ARB Air Reserve Base
Arpt. Airport
ARS Air Reserve Station
JRB Joint Reserve Base
NAS Naval Air Station

Atlantic City Arpt., N.J. 08234-9500; 9 mi. NW of Atlantic City. **Phone:** 609-645-6000; DSN 455-6000. **Unit:** 177th Fighter Wing (ANG). **Area:** 296 acres. **Runways:** 10,000 ft. and 6,144 ft. **Altitude:** 71 ft. **Full-time personnel:** 272.

Bangor Arpt., Maine 04401-3051; within city of Bangor. **Phone:** 207-990-7700; DSN 698-7700. **Units:** 101st Air Refueling Wing (ANG); 776th Radar Sq. (ACC). **Area:** 503 acres. **Runway:** 11,400 ft. **Altitude:** 178 ft. **Full-time personnel:** 306. Commissary; exchange.

Barnes Arpt., Mass. 01085-1482; 3 mi. N of downtown Westfield. **Phone:** 413-568-9151; DSN 636-9210. **Unit:** 104th Fighter Wing (ANG). **Area:** 186 acres. **Runway:** 9,000 ft. **Altitude:** 271 ft. **Full-time personnel:** 263.

Birmingham Arpt., Ala. 35217-3545, 7 mi. E of Birmingham. **Phone:** 205-714-2000; DSN 778-2210. **Unit:** 117th Air Refueling Wing (ANG). **Area:** 145 acres. **Runway:** 10,000 ft. **Altitude:** 644 ft. **Full-time personnel:** 240.

Boise Air Terminal (Gowen Field), Idaho 83705-8006; 1 mi. S of Boise. **Phone:** 208-422-5322; DSN 422-5322. **Units:** 124th Wing (ANG). Also host for the Army National Guard (ARNG); Army Reserve; Army Research Institute; Navy/Marine Corps Reserves; and Civil Air Patrol. **History:** named for Lt. Paul R. Gowen, killed in B-10 crash in Panama July 11, 1938. **Area:** 576 acres. **Runway:** 9,800 ft. **Altitude:** 2,836 ft. **Full-time personnel:** 457. Limited transient facilities available during ARNG camps.

Bradley Arpt., Conn. 06026-9309; 15 mi. N of Hartford. **Phone:** 860-292-2526; DSN 636-8310. **Units:** 103rd Fighter Wing (ANG); ARNG aviation battalion. **History:** named for Lt. Eugene M. Bradley, killed in P-40 crash August 1941. **Area:** 148 acres. **Runway:** 9,600 ft. **Altitude:** 172 ft. **Full-time personnel:** 278.

Burlington Arpt., Vt. 05403-5872; 1 mi. E of Burlington. **Phone:** 802-660-5215; DSN 220-5215. **Unit:** 158th Fighter Wing (ANG). **Area:** 230 acres. **Runway:** 7,800 ft. **Altitude:** 355 ft. **Full-time personnel:** 297.

Capital Arpt., Ill. 62707-5001; 4 mi. NW of Springfield. **Phone:** 217-757-1219; DSN 892-8219. **Unit:** 183rd Fighter Wing (ANG). **Area:** 91 acres. **Runways:** 8,000 ft., 7,000 ft., and 5,300 ft. **Altitude:** 588 ft. **Full-time personnel:** 304.

Channel Islands ANGS, Calif. 93041-4002, 3 mi. SE of Oxnard. **Phone:** 805-986-8000; DSN 893-7000. **Unit:** 146th Airlift Wing (ANG). **Area:** 206 acres. **Runway:** 11,100 ft. **Altitude:** 12 ft. **Full-time personnel:** 290.

Charlotte/Douglas Arpt., N.C. 28208, 6 mi. W of downtown Charlotte. **Phone:** 704-391-4100; DSN 583-9129. **Unit:** 145th Airlift Wing (ANG). **Area:** 79 acres. **Runway:** 10,000 ft. **Altitude:** 745 ft. **Full-time personnel:** 285.

Cheyenne Arpt., Wyo. 82009. **Phone:** 307-772-6110; DSN 943-6110. **Unit:** 153rd Airlift Wing (ANG). **Area:** 77 acres. **Runway:** 9,202 ft. **Altitude:** 6,250 ft. **Full-time personnel:** 252.

Dannelly Field, Ala. 36108; 7 mi. SW of downtown Montgomery. **Phone:** 334-394-7200; DSN 358-9200. **Units:** 187th Fighter Wing (ANG);

232nd Combat Communications Sq. **History:** named for Ens. Clarence Dannelly, Navy pilot killed during WWII. **Area:** 143 acres. **Runway:** 9,000 ft. **Altitude:** 221 ft. **Full-time personnel:** 268.

Des Moines Arpt., Iowa 50321-2799; within Des Moines. **Phone:** 515-256-8210; DSN 946-8210. **Unit:** 132nd Fighter Wing (ANG). **Area:** 162 acres. **Runway:** 9,000 ft. **Altitude:** 942 ft. **Full-time personnel:** 304.

Dobbins ARB, Ga. 30069-4904; 16 mi. NW of Atlanta. **Phone:** 678-655-5000; DSN 625-1110. **Units:** Hq. 22nd Air Force (AFRC); 94th Airlift Wing (AFRC); Hq. Ga. ANG; Army Aviation Group (Ga. ARNG); US Army Reserve Center; 283rd Combat Communications Sq.; and Marine Corps Reserve Center Atlanta. **History:** activated 1943. Named for Capt. Charles Dobbins, pilot killed in WWII. **Area:** 1,660 acres. NAS Atlanta and Lockheed Martin Aeronautical Systems Co./Air Force Plant 6 adjoin Dobbins ARB and use airfield facilities. **Runway:** 10,000 ft. **Altitude:** 193 ft. **Full-time personnel:** AFRC, 385, ANG, 29.

Duke Field, Fla. 32542-6644; 6 mi. S of Crestview. **Phone:** 850-883-6347; DSN 875-6347. **Unit:** 919th Special Operations Wing (AFRC). **History:** Named for Lt. Robert L. Duke, pilot killed Dec. 29, 1943, in test flight. **Area:** 1,348 acres. **Runway:** 8,000 ft. **Altitude:** 193 ft. **Full-time personnel:** active duty, 300; ARTs, 300.

Duluth Arpt., Minn. 55811-6036; 5 mi. WNW of Duluth. **Phone:** 218-788-7210; DSN 825-7210. **Unit:** 148th Fighter Wing (ANG). **Area:** 285 acres. **Runway:** 10,150 ft. **Altitude:** 1,430 ft. **Full-time personnel:** 282.

Eastern West Virginia Arpt. (Shepherd Field), W. Va. 25401-7702; 4 mi. S of Martinsburg. **Phone:** 304-262-5100; DSN 242-9210. **Unit:** 167th Airlift Wing (ANG). **Area:** 206 acres. **Runway:** 7,000 ft. **Altitude:** 557 ft. **Full-time personnel:** 278.

Ellington Field, Tex. 77034-5586; a city of Houston airport 10 mi. SE of downtown Houston. **Phone:** 281-929-2337; DSN 454-2337. **Units:** 147th Fighter Wing (ANG); 111th FIS, NASA Flight Operations; US Coast Guard; ARNG; FAA. **History:** named for Lt. Eric L. Ellington, pilot killed November 1913. **Area:** 190 acres. **Runway:** 9,000 ft. **Altitude:** 34 ft. **Full-time personnel:** 272.

Forbes Field, Kan. 66619-5370; 6 mi. S of Topeka. **Phone:** 785-861-4210; DSN 720-4210. **Unit:** 190th Air Refueling Wing (ANG). **History:** named for Maj. Daniel H. Forbes Jr., pilot killed June 5, 1948, test-flying the Northrop YB-49 "Flying Wing." **Area:** 193 acres. **Runway:** 12,819 ft. **Altitude:** 1,079 ft. **Full-time personnel:** 253.

Fort Smith Arpt., Ark. 72903; within Fort Smith. **Phone:** 501-648-5210; DSN 962-8210. **Unit:** 188th Fighter Wing (ANG). **Area:** 130 acres. **Runway:** 8,000 ft. **Altitude:** 468 ft. **Full-time personnel:** 280.

Fort Wayne Arpt., Ind. 46809-0122; 8 mi. SSW of downtown Fort Wayne. **Phone:** 219-478-3210; DSN 786-1210. **Unit:** 122nd Fighter Wing (ANG). **Area:** 166 acres. **Runway:** 12,000 ft. **Altitude:** 802 ft. **Full-time personnel:** 277.

Francis S. Gabreski Arpt., N.Y. 11978-1201;

1 mi. N of Westhampton Beach. **Phone:** 631-288-7335; DSN 456-7335. **Unit:** 106th Rescue Wing (ANG). **History:** named for Col. Francis S. Gabreski, WWII and Korean War ace. **Area:** 88 acres. **Runways:** 9,000 ft., 5,000 ft., and 3,000 ft. **Altitude:** 68 ft. **Full-time personnel:** 245.

Fresno Yosemite Arpt., Calif. 93727-2199; within Fresno. **Phone:** 559-454-5100; DSN 949-9100. **Unit:** 144th Fighter Wing (ANG). **Area:** 111 acres. **Runway:** 9,222 ft. **Altitude:** 332 ft. **Full-time personnel:** 278.

General Mitchell Arpt./ARS, Wis. 53207-6299; SW corner of Milwaukee. **AFRC phone:** 414-482-5000; DSN 741-5000. **ANG phone:** 414-944-8410; DSN 580-8410. **Units:** 440th Airlift Wing (AFRC); 128th Air Refueling Wing (ANG). **History:** named for Maj. Gen. William "Billy" Mitchell. **Area:** AFRC, 103 acres; ANG, 70 acres. **Runway:** 9,690 ft. **Altitude:** 670 ft. **Full-time personnel:** AFRC, 359; ANG, 267.

Greater Peoria Arpt., Ill. 61607-5023; 5 mi. SW of Peoria. **Phone:** 309-633-5210; DSN 724-5210. **Unit:** 182nd Airlift Wing (ANG). **Area:** 339 acres. **Runways:** 10,000 ft. and 8,006 ft. **Altitude:** 656 ft. **Full-time personnel:** 289.

Great Falls Arpt., Mont. 59404-5570; 5 mi. SW of Great Falls. **Phone:** 406-791-6285; DSN 279-2285. **Unit:** 120th Fighter Wing (ANG). **Area:** 141 acres. **Runways:** 10,502 ft. and 6,357 ft. **Altitude:** 3,679 ft. **Full-time personnel:** 290.

Grissom ARB, Ind. 46971-5000; 15 mi. N of Kokomo. **Phone:** 765-688-5211; DSN 928-1110. **Unit:** 434th Air Refueling Wing (AFRC). **History:** activated January 1943 as Bunker Hill NAS. Re-activated June 1954 as Bunker Hill AFB. Renamed in May 1968 for Lt. Col. Virgil I. "Gus" Grissom, killed Jan. 27, 1967, in Apollo capsule fire. Realigned as an AFRC base Oct. 1, 1994. **Area:** 1,127 acres. **Runway:** 12,500 ft. **Altitude:** 800 ft. **Housing:** 485 transient. **Full-time personnel:** 327.

Gulfport-Biloxi Arpt., Miss. 39507; within Gulfport. **Phone:** 228-214-6002; DSN 363-6002. **Units:** Combat Readiness Training Center; 255th Air Control Sq. (ANG); 209th Civil Engineering Sq. An air-to-ground gunnery range is located 70 mi. N of site. **History:** established as a Permanent Field Training Site in 1954 and redesignated as a CRTC in 1990. **Area:** 224 acres. **Runway:** 9,000 ft. **Altitude:** 26 ft. **Full-time personnel:** 119.

Hancock Field, N.Y. 13211-7099; 4 mi. NE of Syracuse. **Phone:** 315-454-6100; 1-800-982-3696; DSN 489-9100. **Units:** 174th Fighter Wing (ANG); 152nd Air Operations Gp.; 274th Air Support Operations Sq. (N.Y. ARNG). **Area:** 356 acres. **Runways:** 9,300 ft. and 7,500 ft. **Altitude:** 410 ft. **Full-time personnel:** 325.

Harrisburg Arpt., Pa. 17057; 6 mi. SE of Harrisburg. **Phone:** 717-948-2200; DSN 423-2200. **Unit:** 193rd Special Operations Wing (ANG). **Area:** 39 acres. **Runway:** 9,501 ft. **Altitude:** 355 ft. **Full-time personnel:** 297.

Hector Arpt., Fargo, N.D. 58102. **Phone:** 701-241-7241; DSN 362-8110. **Unit:** 119th Fighter Wing (ANG). **Area:** 250 acres. **Runway:** 9,545 ft. **Altitude:** 896 ft. **Full-time personnel:** 302.

Homestead ARB, Fla. 33039-1299; 5 mi. NE of Homestead. **Phone:** 305-224-7000; DSN 791-7000. **Units:** 482nd Fighter Wing (AFRC); Det. 1, 125th Fighter Wing (Fla. ANG, NORAD); US Customs Miami Aviation Branch; Fla. ARNG 50th ASG; Defense Logistics Agency; Civil Air Patrol Sq. 279; AFOSI; Naval Intelligence; FBI. **Area:** approx. 1,000 acres. **Runway:** 11,200 ft. **Altitude:** 11 ft. **Full-time personnel:** AFRC, 279; ANG, 17. **Billeting available.**

Hulman Arpt., Ind. 47803; 6 mi. E of Terre Haute. **Phone:** 812-877-5210; DSN 724-1210. **Unit:** 181st Fighter Wing (ANG). **Area:** 279 acres. **Runways:** 9,025 ft. and 7,250 ft. **Altitude:** 585 ft. **Full-time personnel:** 274.

Jacksonville Arpt., Fla. 32218-7933; within Jacksonville. **Phone:** 904-741-7100; DSN 641-7100. **Unit:** 125th Fighter Wing (ANG). **Area:** 332 acres. **Runway:** 10,000 ft. **Altitude:** 25 ft. **Full-time personnel:** 359.

Joe Foss Field, S.D. 57104-0264; N side of Sioux Falls. **Phone:** 605-988-5700; DSN 798-7700. **Unit:** 114th Fighter Wing (ANG). **History:** named for Brig. Gen. Joseph J. Foss, WWII ace, former governor, former AFA national president, and founder of the S.D. ANG. **Area:** 214 acres. **Runways:** 9,000 ft. and 5,070 ft. **Altitude:** 1,420 ft. **Full-time personnel:** 280.

Kelly Field Annex, Tex. 78236-0112; 5 mi. SW of San Antonio. **Phone:** 210-671-1110; DSN 473-1110. **Unit:** 149th Fighter Wing (ANG); 433rd Airlift Wing (AFRC). **History:** activated Nov. 21, 1916, and deactivated July 13, 2001. Named for Lt. George E.M. Kelly, first Army pilot to lose his life flying a military aircraft, killed May 10, 1911. **Area:** 4,660 acres. **Runway:** 11,550 ft. **Altitude:** 689 ft. **Full-time personnel:** 323.

Key Field, Miss. 39307-7112; 3 mi. S of Meridian. **Phone:** 601-484-9000; DSN 778-9000. **Units:** 186th Air Refueling Wing (ANG); 238th Air Support Operations Sq. (ANG). **History:** named after Fred and Al Key, pioneers in air-to-air refueling and holders of flight endurance record (27 continuous days) in 1935 in *Ole Miss*, on permanent display at the National Air and Space Museum. **Area:** 117 acres. **Runways:** 10,000 ft. and 5,000 ft. **Altitude:** 295 ft. **Full-time personnel:** 304.

Klamath Falls Arpt./Kingsley Field, Ore. 97603; 5 mi. S of Klamath Falls. **Phone:** 541-885-6350; DSN 830-6350. **Units:** 173rd Fighter Wing (ANG); 114th FS (ANG); 116th OLA (ANG); 270th ATCS (ANG). **Area:** 381 acres. **Runway:** 10,301 ft. **Altitude:** 4,088 ft. **Full-time personnel:** 415.

Kulis ANGB, Alaska 99502-1988. **Phone:** 907-249-1176; DSN 317-626-1176. **Units:** 176th Wing (ANG); 144th Airlift Sq. (ANG); 210th Rescue Sq. (ANG). **History:** named for Lt. Albert Kulis, killed in training flight in 1954. **Area:** 129 acres. **Runway:** 10,897 ft. **Altitude:** 94 ft. **Full-time personnel:** 433.

Lambert-St. Louis Arpt., Mo. 63044-2371; 20 mi. NW of downtown St. Louis. **Phone:** 314-263-6222; DSN 693-6222. **Unit:** 131st Fighter Wing (ANG). **Area:** 48 acres. **Runway:** 11,000 ft. **Altitude:** 604 ft. **Full-time personnel:** 368.

Lincoln Arpt., Neb. 68524-1880; 4 mi. NW of downtown Lincoln. **Phone:** 402-458-1234; DSN 946-1234. **Units:** 155th Air Refueling Wing (ANG); ARNG unit. **Area:** 179 acres. **Runways:** 13,500 ft. and 8,620 ft. **Altitude:** 1,050 ft. **Full-time personnel:** 280.

Louisville Arpt./AGS (Standiford Field), Ky. 40213; 5 mi. S of downtown Louisville. **Phone:** 502-364-9400; DSN 989-4400. **Units:** 123rd Airlift Wing (ANG); 223rd Communications Sq. (ANG). **Area:** 81 acres. **Runways:** 10,000 ft. and 7,800 ft. **Altitude:** 500 ft. **Full-time personnel:** 318.

Luis Munoz Marin Arpt., Puerto Rico 00979-1502; E of San Juan. **Phone:** 787-253-5101; DSN 860-9101. **Units:** 156th Airlift Wing (ANG); 612th ASOS Det. Coronet Oak. **Area:** 95 acres. **Runway:** 10,000 ft. **Altitude:** 6 ft. **Full-time personnel:** 305.

Mansfield Lahm Arpt., Ohio 44903-0179; 3 mi. N of Mansfield. **Phone:** 419-520-6100; DSN 696-6100. **Unit:** 179th Airlift Wing (ANG). **History:**

named for nearby city and aviation pioneer Brig. Gen. Frank P. Lahm in 1948. **Area:** 67 acres. **Runways:** 9,000 ft. and 6,795 ft. **Altitude:** 1,299 ft. **Full-time personnel:** 230.

March ARB, Calif. 92518-9888; 9 mi. SE of downtown Riverside. **Phone:** 951-655-1110; DSN 447-1110. **ANG Phone:** 951-655-2556; DSN 447-2556. **Units:** 4th Air Force (AFRC); 452nd Air Mobility Wing (AFRC); Det. 1, 144th FW (Calif. ANG); 163rd Air Refueling Wing (Calif. ANG); 4th Combat Camera Sq.; American Forces Radio and Television Broadcast Center; Defense Visual Information Center; Air Force Audit Agency directorate; US Customs Service Domestic Air Interdiction Coordination Center. **History:** activated March 1, 1918; named for 2nd Lt. Peyton C. March Jr., who died of crash injuries Feb. 18, 1918. **Area:** 2,300 acres. **Runway:** 13,300 ft. **Altitude:** 1,530 ft. **Full-time personnel:** AFRC, 669; ANG, 262. **Housing:** VOQ, 138, VAQ, 302.

Martin State Arpt., Md. 21220-2899; 8 mi. NE of Baltimore. **Phone:** 410-918-6210; DSN 243-6210. **Unit:** 175th Wing (ANG). **Area:** 175 acres. **Runway:** 8,100 ft. **Altitude:** 21 ft. **Full-time personnel:** 383.

McEntire ANGS, S.C. 29044; 15 mi. E of Columbia. **Phone:** 803-647-8300; DSN 583-8201. **Units:** 169th Fighter Wing (ANG); 240th Combat Communications Sq. (ANG); 245th Air Traffic Control Sq. (ANG); Combined Support Maintenance Shop (ARNG); 1/151st Aviation Battalion (ARNG). **History:** named for ANG Brig. Gen. B.B. McEntire Jr., killed in 1961 F-104 accident. **Area:** 2,301 acres. **Runway:** 9,000 ft. **Altitude:** 252 ft. **Full-time personnel:** 330.

McGhee Tyson ANGB, Tenn. 37777; 10 mi. SW of Knoxville. **Phone:** 865-985-3200; DSN 266-3200. **Units:** 134th Air Refueling Wing (ANG); 119th Air Control Sq.; 228th Combat Communications Sq.; ANG's I.G. Brown Training and Education Center. **Area:** 346 acres. **Runway:** 9,008 ft. **Altitude:** 923 ft. **Full-time personnel:** 332.

Memphis Arpt., Tenn. 38118; within Memphis. **Phone:** 901-541-7120; DSN 726-7120. **Unit:** 164th Airlift Wing (ANG). **Area:** 103 acres. **Runway:** 11,120 ft. **Altitude:** 332 ft. **Full-time personnel:** 278. **Fitness center and mini-exchange.**

Minneapolis-St. Paul Arpt./ARS, Minn. 55450-2100; in Minneapolis, near confluence of the Mississippi and Minnesota Rivers. **AFRC phone:** 612-713-1110; DSN 783-1000. **ANG phone:** 612-713-2501; DSN 783-2501. **Units:** 934th Airlift Wing (AFRC), C-130; 133rd Airlift Wing (ANG), C-130; 210th Engineering Installation Sq. (ANG); Naval Reserve Readiness Command, Region 16; Civil Air Patrol, NCLR, and MNLO; Rothe Development Inc. (AFRC). **Area:** AFRC, 300 acres; ANG, 128 acres. **Runways:** 11,006 ft., 10,000 ft., and 8,200 ft. **Altitude:** 840 ft. **Full-time personnel:** AFRC, 176; ANG, 267. **Lodging, clubs, fitness center, and exchange.**

Moffett Federal Airfield, Calif. 94035; 2 mi. N of Mountain View. **Phone:** 650-603-9129; DSN 359-9129. **Unit:** 129th Rescue Wing (ANG). **Area:** 97 acres. **Runway:** 9,200 ft. **Altitude:** 34 ft. **Full-time personnel:** 271.

NAS JRB Fort Worth, Tex. 76127-6200, 7 mi. NW of Fort Worth. **Navy hosted switchboard:** 817-782-5000; DSN 739-5000. **ANG Phone:** 817-852-3202; DSN 874-3202. **Units:** 10th Air Force and 301st Fighter Wing (AFRC); 136th Airlift Wing (ANG). **Area:** Navy hosted base is 1,805 acres; ANG, 81 acres. **Runway:** 12,000 ft. **Altitude:** 650 ft. **Full-time personnel:** AFRC, 402; ANG, 91.

NAS JRB New Orleans, La. 70143-0050, 15 mi. S of New Orleans. **ANG Phone:** 504-391-8600; DSN 457-8600. **AFRC Phone:** 504-678-

9673; DSN 678-9673. **Units:** 159th Fighter Wing (ANG); 926th Fighter Wing (AFRC). **Area:** 3,239 acres. **Runways:** 8,000 ft. and 6,000 ft. **Altitude:** 3 ft. **Full-time personnel:** ANG, 324; AFRC, 214.

NAS JRB Willow Grove, Pa. 19090-5203; 14 mi. N of Philadelphia. **AFRC phone:** 215-443-1000; DSN 991-1062. **ANG phone:** 215-443-1500; DSN 991-1500. **Units:** 913th Airlift Wing (AFRC); 111th Fighter Wing (ANG). **History:** activated August 1958. **Area:** AFRC, 162 acres; ANG, 55 acres. **Altitude:** 356 ft. **Runway:** share use of NAS JRB Willow Grove runway (8,000 ft.). **Full-time personnel:** AFRC, 33; ANG, 273.

Nashville Arpt., Tenn. 37217-2538; 6 mi. SE of downtown Nashville. **Phone:** 615-399-5410; DSN 788-6210. **Unit:** 118th Airlift Wing (ANG). **Area:** 88 acres. **Runway:** 11,150 ft. **Altitude:** 570 ft. **Full-time personnel:** 297.

New Castle County Arpt., Del. 19720; 5 mi. S of Wilmington. **Phone:** 302-323-3500; DSN 445-7500. **Unit:** 166th Airlift Wing (ANG). **Area:** 79 acres. **Runways:** 7,170 ft. and 7,000 ft. **Altitude:** 80 ft. **Full-time personnel:** 240.

Niagara Falls Arpt./ARS, N.Y. 14304-5001; 6 mi. E of Niagara Falls. **Phone:** 716-236-2000; DSN 238-2000. **Units:** 914th Airlift Wing (AFRC), C-130H; 107th Air Refueling Wing (ANG), KC-135. **History:** activated January 1952. **Area:** 979 acres; ANG area, 108 acres. **Runway:** 9,135 ft. **Altitude:** 590 ft. **Full-time personnel:** AFRC, 185; ANG, 257. Lodging, exchange, and consolidated club.

Otis ANGB, Mass. 02542-1330; 7 mi. NNE of Falmouth. **Phone:** 508-968-4667; DSN 557-4667. **Units:** 102nd Fighter Wing (ANG), F-15A/B; 101st Fighter Sq. (ANG). **Tenant Units:** 202nd Weather Flt. (ANG); 253rd CCG (ANG); 267th CCS (ANG). **History:** named for 1st Lt. Frank J. Otis, Mass. ARNG flight surgeon and pilot killed in 1937 crash. **Area:** 4,069 acres. **Runways:** 9,500 ft. and 8,000 ft. **Altitude:** 103 ft. **Full-time personnel:** 374.

Pease Intl. Tradeport ANG, Portsmouth, N.H. 03803-0157. **Phone:** 603-430-2453; DSN 852-2453. **Unit:** 157th Air Refueling Wing (ANG). **Area:** 218 acres. **Runway:** 11,318 ft. **Altitude:** 101 ft. **Full-time personnel:** 320.

Pittsburgh Arpt./ARS, Pa. 15108-4403; 12 mi. NW of Pittsburgh. **AFRC phone:** 412-474-8000; DSN 277-8000. **ANG phone:** 412-474-7359; DSN 277-7359. **Units:** 911th Airlift Wing, C-130H; 171st Air Refueling Wing (ANG), KC-135E. **History:** activated 1943. **Area:** AFRC, 115 acres; ANG, 179 acres. **Runway:** 11,500 ft. **Altitude:** 1,203 ft. **Full-time personnel:** AFRC, 184; ANG, 376. **Housing:** VOQ, 24, VEQ, 230. No on-base housing. Limited exchange.

Portland Arpt., Portland, Ore. 97218-2797. **Phone:** 503-335-4000; DSN 638-4000. **Units:** 142nd Fighter Wing (ANG); 244th Combat Communications Sq. (ANG); 272nd Combat Communications Sq. (ANG); Oregon Wing, CAP; 939th Air Refueling Wing (AFRC); Ore. ARNG. **Area:** 246 acres. **Runways:** 11,000 ft., 8,000 ft., and 7,000 ft. **Altitude:** 18 ft. **Full-time personnel:** ANG, 405; AFRC, 287.

Quonset State Arpt., R.I. 02852; 20 mi. S of Providence. **Phone:** 401-886-1210; DSN 476-3210. **Unit:** 143rd Airlift Wing (ANG). **Area:** 94 acres. **Runway:** 7,800 ft. **Altitude:** 19 ft. **Full-time personnel:** 230.

Reno/Tahoe Arpt. (May Field), Nev. 89502; 5 mi. SE of downtown Reno at 1776 ANG Way. **Phone:** 775-788-4500; DSN 830-4500. **Unit:** 152nd Airlift Wing (ANG). **History:** named for Maj. Gen. James A. May, Nevada adjutant general, 1947-67. **Area:** 64 acres. **Runways:** 10,000 ft., 9,000 ft.,

and 6,101 ft. **Altitude:** 4,660 ft. **Full-time personnel:** 280.

Richmond Arpt. (Byrd Field), Va. 23150; 7 mi. SE of downtown Richmond. **Phone:** 804-236-6000; DSN 864-6000. **Unit:** 192nd Fighter Wing (ANG). **History:** named for Adm. Richard E. Byrd, Arctic and Antarctic explorer. **Area:** 143 acres. **Runway:** 9,000 ft. **Altitude:** 168 ft. **Full-time personnel:** 293.

Rickenbacker ANGB, Ohio 43217-5931; 13 mi. SSE of Columbus. **Phone:** 614-492-4468; DSN 950-4468. **Units:** 121st Air Refueling Wing (ANG); Naval Air Reserve and Naval Construction; 164th Weather Flight (ANG); 52nd CST; Army Aviation Support Facility (ARNG). **History:** activated 1942. Formerly Lockbourne AFB; renamed May 7, 1974, for Capt. Edward V. Rickenbacker. Base transferred from SAC to ANG April 1, 1980. **Area:** 203 acres. **Runway:** 12,100 ft. **Altitude:** 744 ft. **Full-time personnel:** 357.

Rosecrans Memorial Arpt., Mo. 64503; 4 mi. W of St. Joseph. **Phone:** 816-236-3300; DSN 956-3300. **Unit:** 139th Airlift Wing (ANG). **Area:** 102 acres. **Runway:** 8,059 ft. **Altitude:** 813 ft. **Full-time personnel:** 302.

Salt Lake City Arpt., Utah 84116; 3 mi. W of downtown Salt Lake City. **Phone:** 801-245-2200; DSN 245-2200. **Units:** 151st Air Refueling Wing (ANG); 169th Electronic Security Sq. (ANG); 130th Engineering Installation Sq. (ANG); 109th Tactical Control Flt. (ANG). **Area:** 135 acres. **Runway:** 9,600 ft. **Altitude:** 4,226 ft. **Full-time personnel:** 356.

Savannah Arpt., Ga. 31408; 4 mi. NW of Savannah. **Phone:** 912-966-8204; DSN 860-8204. **Units:** 165th Airlift Wing (ANG); Combat Readiness Training Center. **Area:** 234 acres. **Runway:** 9,351 ft. **Altitude:** 51 ft. **Full-time personnel:** 319.

Schenectady County Arpt. (Stratton ANGB), N.Y. 12302-9752; 2 mi. N of Schenectady. **Phone:** 518-344-2300; DSN 974-9300. **Unit:** 109th Airlift Wing (ANG), 14 C-130s, 10 with skis for Antarctic and Greenland missions. **Area:** 122 acres. **Runway:** 7,000 ft. **Altitude:** 328 ft. **Full-time personnel:** 474.

Selfridge ANGB, Mich. 48045-5046; 3 mi. NE of Mount Clemens. **Phone:** 586-307-4011; DSN 273-4011. **Units:** 127th Wing (ANG); 927th Air Refueling Wing (AFRC); Air Force, Army, Navy, and Marine Corps Reserve units; ARNG; US Coast Guard Air Station for Detroit. **History:** activated July 1917; transferred to Mich. ANG July 1971. Named for 1st Lt. Thomas E. Selfridge, killed Sept. 17, 1908, at Ft. Myer, Va., when airplane piloted by Orville Wright crashed. **Area:** 3,070 acres. **Runway:** 9,000 ft. **Altitude:** 580 ft. **Full-time personnel:** ANG, 454; AFRC, 247.

Sioux Gateway Arpt., Iowa 51111-1300; 7 mi. S of downtown Sioux City. **Phone:** 712-233-0210; DSN 585-0210. **Unit:** 185th Air Refueling Wing (ANG). **Area:** 288 acres. **Runway:** 9,000 ft. **Altitude:** 1,089 ft. **Full-time personnel:** 281.

Sky Harbor Arpt., Phoenix, Ariz. 85034. **Phone:** 602-302-9000; DSN 853-9000. **Unit:** 161st Air Refueling Wing (ANG). **Area:** 60 acres. **Runway:** 12,000 ft. **Altitude:** 1,000 ft. **Full-time personnel:** 256.

Springfield-Beckley Arpt., Ohio 45502-8783; 5 mi. S of Springfield. **Phone:** 937-327-2100; DSN 346-2100. **Units:** 178th Fighter Wing (ANG); 251st Combat Communications Gp. (ANG); 269th Combat Communications Sq. (ANG). **Area:** 114 acres. **Runway:** 8,999 ft. **Altitude:** 1,053 ft. **Full-time personnel:** 385.

Stewart ANGB, N.Y. 12550-5042; 15 mi. N of

US Military Academy (West Point). **Phone:** 914-563-2001; DSN 636-2001. **Units:** 105th Airlift Wing (ANG). **History:** Stewart AFB until 1969; acquired by state of New York in 1970. **Area:** ANG, 267 acres. **Runway:** 12,000 ft. **Altitude:** 491 ft. **Full-time personnel:** 605 (ANG). Most military services available through West Point or subpost.

Toledo Express Arpt., Ohio 43558; 14 mi. W of Toledo. **Phone:** 419-868-4180; DSN 580-4180. **Unit:** 180th Fighter Wing (ANG). **Area:** 135 acres. **Runways:** 10,600 ft. and 5,600 ft. **Altitude:** 664 ft. **Full-time personnel:** 272.

Truax Field, Wis. 53704-2591; at Dane County Arpt. 2 mi. N of downtown Madison. **Phone:** 608-245-4300; DSN 724-8300. **Unit:** 115th Fighter Wing (ANG). **History:** activated June 1942 as AAF base; taken over by Wis. ANG April 1968. Named for Lt. T.L. Truax, killed in P-40 training accident in 1941. **Area:** 130 acres. **Runway:** 12,000 ft. **Altitude:** 800 ft. **Full-time personnel:** 289.

Tucson Arpt., Ariz. 85706-6099; within Tucson. **Phone:** 520-295-6210; DSN 924-6210. **Unit:** 162nd Fighter Wing (ANG). **Area:** 92 acres. **Runways:** 11,000 ft., 9,000 ft., and 7,000 ft. **Altitude:** 2,556 ft. **Full-time personnel:** 929.

Tulsa Arpt., Okla. 74115-1699; 6 mi. NE of downtown Tulsa. **Phone:** 918-833-7370; DSN 894-7370. **Units:** 138th Fighter Wing (ANG); 219th Engineering Installation Sq. **Area:** 81 acres. **Runway:** 10,000 ft. **Altitude:** 677 ft. **Full-time personnel:** 298.

Volk Field ANGB, Wis. 54618-5001; 87 mi. NW of Madison. **Phone:** 608-427-1210; DSN 946-3210. **Units:** Combat Readiness Training Center (ANG) featuring air-to-air and air-to-ground gunnery ranges; 128th Air Control Sq. **History:** named for Lt. Jerome A. Volk, first Wis. ANG pilot to be killed in the Korean War. **Area:** 2,336 acres. **Runway:** 9,000 ft. **Altitude:** 912 ft. **Full-time personnel:** 117.

W.K. Kellogg Arpt., Mich. 49015-5512; 1 mi. W of Battle Creek. **Phone:** 616-969-3400; DSN 580-3210. **Unit:** 110th Fighter Wing (ANG). **Area:** 320 acres. **Runway:** 10,003 ft. **Altitude:** 929 ft. **Full-time personnel:** 267.

Westover ARB, Mass. 01022-1825; 10 mi. NE of Springfield. **Phone:** 413-557-1110; DSN 589-1110. **Units:** 439th Airlift Wing (AFRC); Army, Navy, and Marine Corps Reserve units. **History:** dedicated April 6, 1940. Named for Maj. Gen. Oscar Westover, Chief of the Air Corps, killed Sept. 21, 1938. **Area:** 2,386 acres. **Runway:** 11,600 ft. **Altitude:** 245 ft. **Full-time personnel:** 480. **Housing:** VOQ, 41, VAQ, 142 beds.

Will Rogers World Arpt., Oklahoma City. 73179-1090; 9 mi. SW of downtown. **Phone:** 405-686-5210; DSN 940-5210. **Units:** 137th Airlift Wing (ANG); 205th Electronic Installation Sq. (ANG). **Area:** 133 acres. **Runways:** two, 9,800 ft. each, and 7,800 ft. **Altitude:** 1,272 ft. **Full-time personnel:** 263.

Yeager Arpt., W.Va. 25311; 4 mi. NE of downtown Charleston. **Phone:** 304-341-6126; DSN 366-6210. **Unit:** 130th Airlift Wing (ANG). **History:** named for Brig. Gen. Charles E. "Chuck" Yeager. **Area:** 109 acres. **Runway:** 6,300 ft. **Altitude:** 982 ft. **Full-time personnel:** 242.

Youngstown-Warren Arpt./ARS, Ohio 44473-5912; 14 mi. N of Youngstown. **Phone:** 330-609-1000; DSN 346-1000. **Units:** 910th Airlift Wing (AFRC); Army Corps of Engineers; Army, Navy, and Marine Corps Reserve units; FAA. **History:** activated 1953. **Area:** 230 acres. **Runways:** three, primary length 9,000 ft. **Altitude:** 1,196 ft. **Full-time personnel:** 281. **Lodging:** 142 beds. Limited exchange.